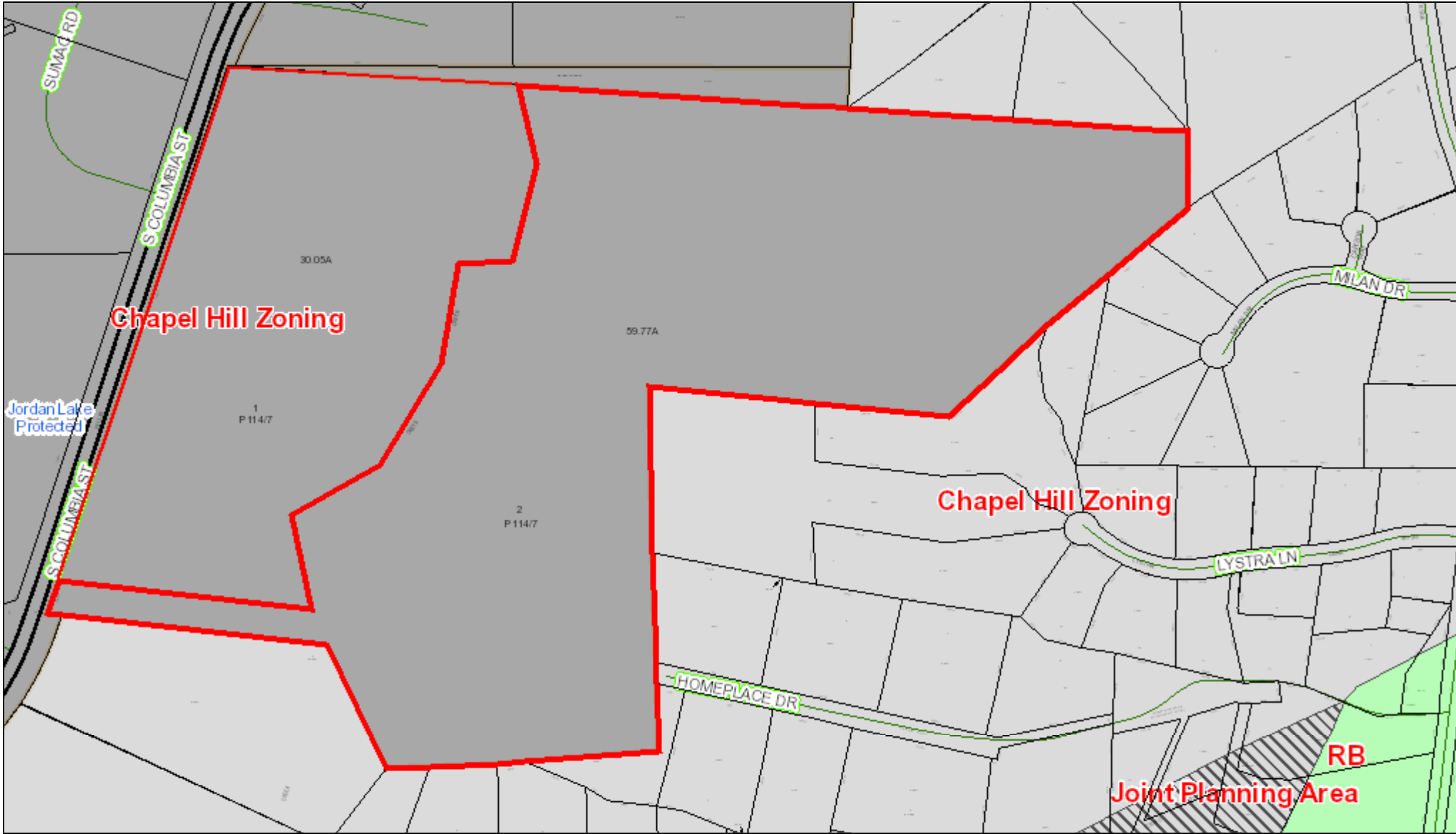


# Orange County




September 28, 2021 This map contains parcels prepared for the inventory of real property within Orange County, and is compiled from recorded deed, plats, and other public records and data. Users of this map are hereby notified that the aforementioned public primary information sources should be consulted for verification of the information contained on this map.

The county and its mapping companies assume no legal responsibility for the information on this map.

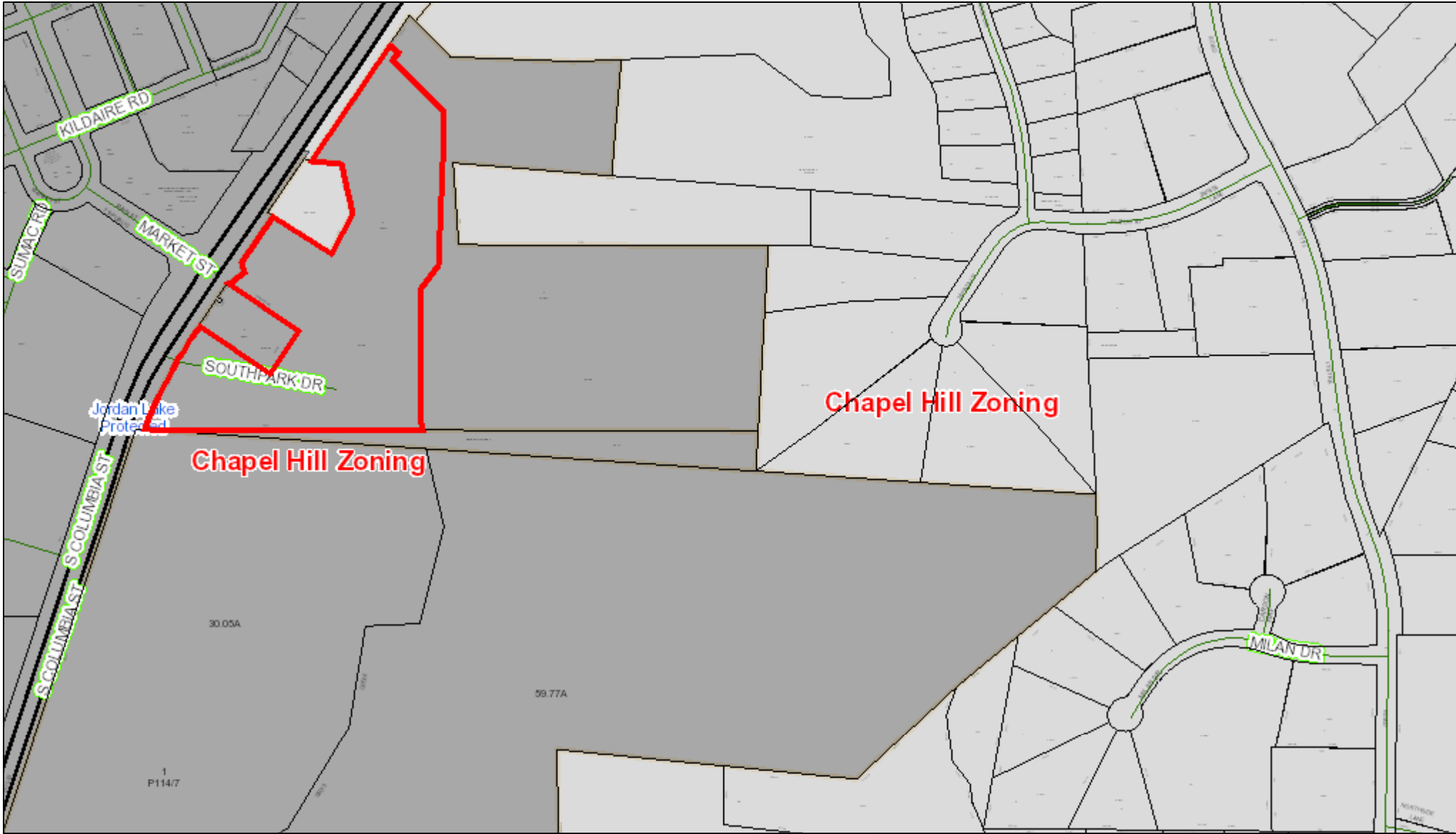
**PIN: 9787238844**  
 OWNER 1: BEECHWOOD OBEY CREEK LLC  
 OWNER 2:  
 ADDRESS 1: 200 ROBBINS LN STE D1  
 ADDRESS 2: C/O THE BEECHWOOD ORGANIZATION  
 CITY: JERICO  
 STATE, ZIP: NY 11753  
 LEGAL DESC: 2 OBEY CREEK P114/7

SIZE: 59.77 A  
 DEED REF: 6742/2057  
 RATECODE: 22  
 TOWNSHIP: CHAPEL HILL  
 BLDG SQFT:  
 YEAR BUILT:

BUILDING COUNT:  
 LAND VALUE:  
 BLDG\_VALUE:  
 USE VALUE:  
 TOTAL VALUE:  
 DATE SOLD: 08/30/2021  
 TAX STAMPS:



# Orange County



September 28, 2021 This map contains parcels prepared for the inventory of real property within Orange County, and is compiled from recorded deed, plats, and other public records and data. Users of this map are hereby notified that the aforementioned public primary information sources should be consulted for verification of the information contained on this map.

The county and its mapping companies assume no legal responsibility for the information on this map.

**PIN: 9787144852**

OWNER 1: BEECHWOOD OBEY CREEK LLC  
 OWNER 2:  
 ADDRESS 1: 200 ROBBINS LN STE D1  
 ADDRESS 2: C/O THE BEECHWOOD ORGANIZATION  
 CITY: JERICO  
 STATE, ZIP: NY 11753  
 LEGAL DESC: 3 OBEY CREEK VENTURES P114/6

SIZE: 10.93 A  
 DEED REF: 6742/2057  
 RATECODE: 22  
 TOWNSHIP: CHAPEL HILL  
 BLDG SQFT:  
 YEAR BUILT:

BUILDING COUNT:  
 LAND VALUE: \$10,930,000  
 BLDG\_VALUE: \$30,800  
 USE VALUE: \$0  
 TOTAL VALUE: \$10,960,800  
 DATE SOLD: 08/30/2021  
 TAX STAMPS:

