

# Unofficial Property Record Card - Orange County, NC

## General Property Data

Parcel ID **9885300970**  
 Property Owner **BARBOUR WILLIAM G ETAL**  
**BARBOUR JOHN H**  
 Mailing Address **PO BOX 258**

Property Location **UNKNOWN**  
 Property Use  
 Most Recent Sale Date **11/3/2016**  
 Legal Reference **16-E-3071 GU**  
 Grantor **BARBOUR**  
 Sale Price **0**  
 Land Area **142.07 AC**

City **OAK RIDGE**  
 State **NC**  
 Zipcode **27310**

## Current Property Assessment

Card 1 Value Building Value **131,000** Other Features Value **200** Land Value **302,565** Total Value **433,765**

## Building Description

Building Style **Single Fam**  
 # of Living Units **1**  
 Year Built **1940**  
 Finished Area (SF) **2736**  
 Full Baths **3**  
 # of Other Fixtures **0**

Foundation Type **Masonry**  
 Roof Structure **Gable**  
 Roof Cover **Shingle**  
 Siding **Frame**  
 1/2 Baths **0**

Heating Type **Forced Air**  
 Heating Fuel **OIL**  
 Air Conditioning **100%**  
 # of Bsmt Garages **0**  
 3/4 Baths **0**

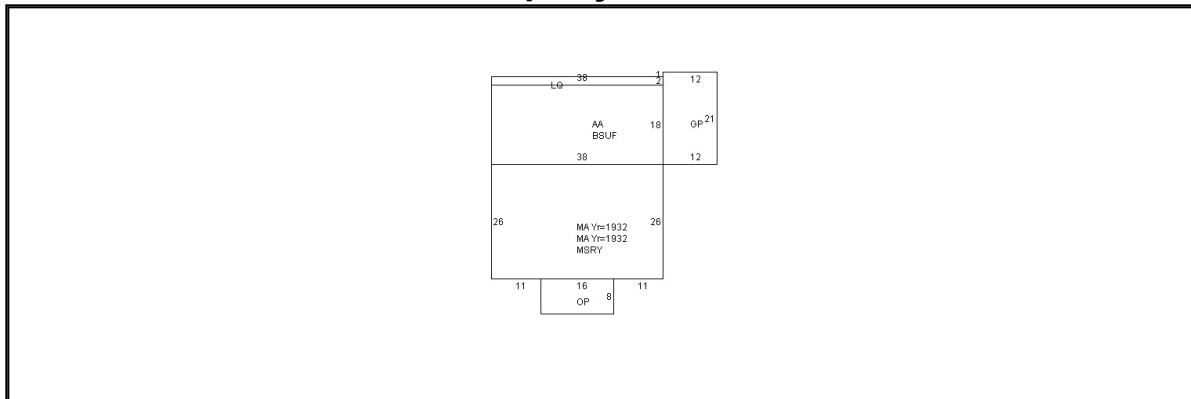
## Legal Description

S/S SR 1002

## Narrative Description of Property

This property contains 142.07 AC of land mainly classified as with a(n) Single Fam style building, built about 1940 , having a finished area of 2736 square feet, with Frame exterior and Shingle roof cover, with 1 unit(s).

## Property Sketch



Disclaimer: This information is believed to be correct but is subject to change and is not warranted.

# Unofficial Property Record Card - Orange County, NC

## General Property Data

Parcel ID <b>9885310707</b>	Property Location <b>UNKNOWN</b>
Property Owner <b>BARBOUR WILLIAM G ETAL</b>	Property Use
<b>BARBOUR JOHN H</b>	Most Recent Sale Date <b>11/3/2016</b>
Mailing Address <b>PO BOX 258</b>	Legal Reference <b>16-E-3071 GU</b>
City <b>OAK RIDGE</b>	Grantor <b>BARBOUR</b>
State <b>NC</b>	Sale Price <b>0</b>
Zipcode <b>27310-0258</b>	Land Area <b>6.35 AC</b>

## Current Property Assessment

Card 1 Value	Building Value <b>0</b>	Other Features Value <b>0</b>	Land Value <b>21,007</b>	Total Value <b>21,007</b>
--------------	-------------------------	-------------------------------	--------------------------	---------------------------

## Building Description

Building Style <b>N/A</b>	Foundation Type <b>N/A</b>	Heating Type <b>N/A</b>
# of Living Units <b>N/A</b>	Roof Structure <b>N/A</b>	Heating Fuel <b>N/A</b>
Year Built <b>N/A</b>	Roof Cover <b>N/A</b>	Air Conditioning <b>0%</b>
Finished Area (SF)	Siding <b>N/A</b>	# of Bsmt Garages <b>0</b>
Full Baths <b>0</b>	1/2 Baths <b>0</b>	3/4 Baths <b>0</b>
# of Other Fixtures <b>0</b>		


## Legal Description

S/S SR 1002

## Narrative Description of Property

This property contains 6.35 AC of land mainly classified as with a(n) N/A style building, built about N/A , having a finished area of square feet, with N/A exterior and N/A roof cover, with N/A unit(s).

## Property Sketch



Disclaimer: This information is believed to be correct but is subject to change and is not warranted.

# Unofficial Property Record Card - Orange County, NC

## General Property Data

Parcel ID <b>9885215684</b>	Property Location <b>UNKNOWN</b>
Property Owner <b>BARBOUR WILLIAM G ETAL</b>	Property Use
<b>BARBOUR JOHN H</b>	Most Recent Sale Date <b>11/3/2016</b>
Mailing Address <b>PO BOX 258</b>	Legal Reference <b>16-E-3071 GU</b>
City <b>OAK RIDGE</b>	Grantor <b>BARBOUR</b>
State <b>NC</b>	Sale Price <b>0</b>
Zipcode <b>27310-0258</b>	Land Area <b>3.15 AC</b>

## Current Property Assessment

Card 1 Value	Building Value <b>0</b>	Other Features Value <b>0</b>	Land Value <b>32,367</b>	Total Value <b>32,367</b>
--------------	-------------------------	-------------------------------	--------------------------	---------------------------

## Building Description

Building Style <b>N/A</b>	Foundation Type <b>N/A</b>	Heating Type <b>N/A</b>
# of Living Units <b>N/A</b>	Roof Structure <b>N/A</b>	Heating Fuel <b>N/A</b>
Year Built <b>N/A</b>	Roof Cover <b>N/A</b>	Air Conditioning <b>0%</b>
Finished Area (SF)	Siding <b>N/A</b>	# of Bsmt Garages <b>0</b>
Full Baths <b>0</b>	1/2 Baths <b>0</b>	3/4 Baths <b>0</b>
# of Other Fixtures <b>0</b>		


## Legal Description

S/S SR 1002

## Narrative Description of Property

This property contains 3.15 AC of land mainly classified as with a(n) N/A style building, built about N/A , having a finished area of square feet, with N/A exterior and N/A roof cover, with N/A unit(s).

## Property Sketch



Disclaimer: This information is believed to be correct but is subject to change and is not warranted.