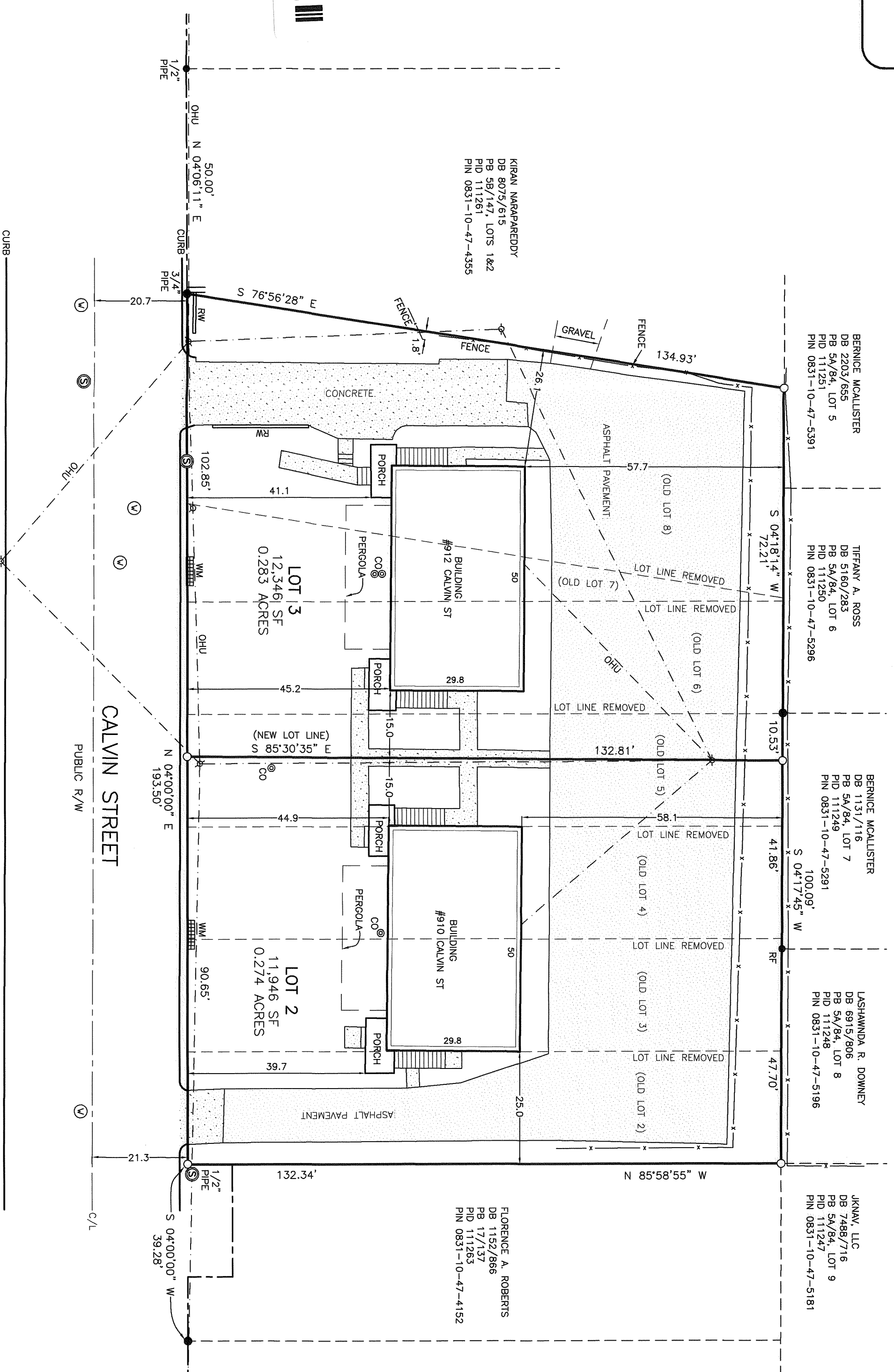
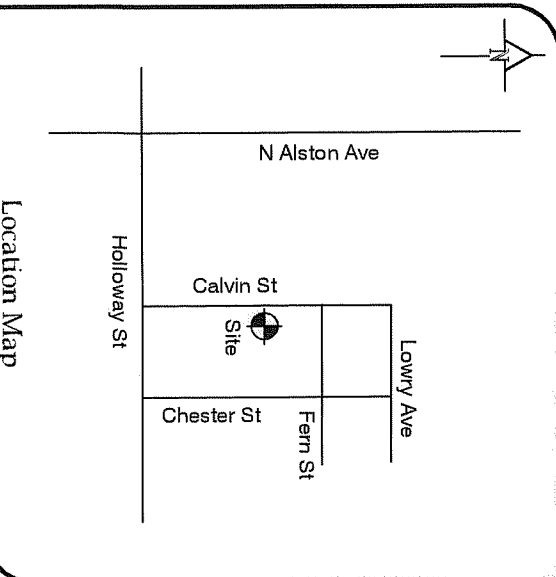
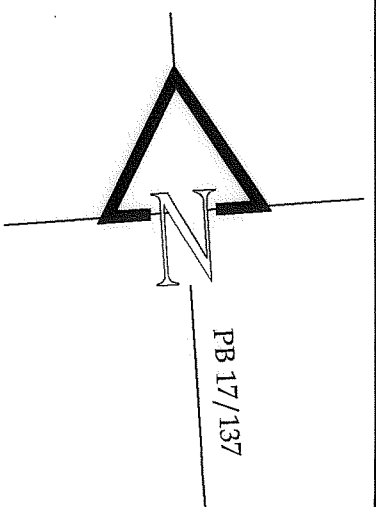


©Copyright Puckett Surveyors, PLLC  
Unauthorized reproduction prohibited by law.

General Notes

- 1) Area by Coordinate Method.
- 2) All buildings, surface, subsurface improvements and utilities are not necessarily depicted hereon.
- 3) All distances are horizontal ground distances in U.S. Survey Feet.
- 4) Surface and subsurface utilities depicted hereon are based on visible evidence only. Utility companies should be contacted for information regarding any utilities.



FOR REGISTRATION  
Sharon A. Davis  
REGISTER OF DEEDS  
Durham County, NC  
2018 Jul 26 02:31:17 PM  
BK:199 PG:237/237  
FEE: \$21.00  
INSTRUMENT # 2018025866




- Legend (unless noted otherwise)
- 1/2" Pipe Found
  - #5 Rebar Set
  - Calculated Point
  - Electrical Pedestal
  - Utility Pole
  - Area Light
  - Power Meter
  - Gas Meter
  - Retaining Wall
  - H.V.A.C.
  - Overhead Utilities
  - Water Valve MH
  - Electrical Transformer ET
  - Telephone Pedestal TP
  - Covered Porch CP
  - Cable T.V. Pedestal CT
  - Water Meter WM
  - Property Line Surveyed
  - Right of Way Line
  - Dead Line
  - Property Line Tie
  - Aerial Utility Line
  - Sanitary Sewer MH
  - Manhole MH
  - Fire Hydrant
  - Fence

**Puckett Surveyors, PLLC**  
**Professional Land Surveyors**

1555 N.C. 56 Suite 2  
Creechmoor, N.C. 27522  
P. 919.528.8900

File:18069



I, **Stephen M. Puckett**, hereby certify that this plat is of a survey of another category, such as a recombination of existing parcels, a court-ordered survey or other exception to the definition of subdivision.

Surveyor's Certificate

I, **Stephen M. Puckett**, hereby certify that this plat is of a survey of another category, such as a recombination of existing parcels, a court-ordered survey or other exception to the definition of subdivision.

Floodplain Note:

This site is not in any Special Flood Hazard Areas or Future Conditions Flood Hazard Areas, as shown on FIRM map#9720085100J dated 5/22/2006.

State of North Carolina, County of Durham

I, **Jesse L. LaV**, Review Officer of Durham County, certify that the map or plat to which this certification is affixed meets all statutory requirements for recording.

Reviewed Officer: *[Signature]* Date: **7/25/18**

Site Data  
A) PIN 0831-10-47-4251  
B) Zone: RU-5  
C) Tier: Urban  
D) River Basin: Neuse

Deed Reference: DB 8405/779  
Plat Reference: PB 17/137  
Owner: Cami C. DiBona  
912 Calvin St  
Durham, NC 27701

Case No. 51800193

**EXEMPT PLAT**  
THIS PLAT HAS BEEN CERTIFIED FOR RECORDATION AS AN EXEMPT PLAT PURSUANT TO §153A-335 AND §156A-376 OF THE NORTH CAROLINA GENERAL STATUTES.  
*[Signature]* 7/25/18  
Durham City-County Planning Dept. (Date)

Exempt Plat  
Recombination Plat for:  
**Canu C. Di Bona**  
Recombination of S.M. Gattis Property  
Subdivision lots 2 through 8  
June 5, 2018  
Durham Township, Durham Co., N.C.

