

VICINITY MAP

DISCLOSURE STATEMENT

I/We, SHELTON BAREFOOT, owner/developer of \_\_\_\_\_  
 certify that all streets will be improved to N.C. Department of  
 Transportation standards by the following dates:

1. Grading, Drainage, & Course Aggregate Base 11-15-85
2. Paving 1-15-86
3. Maintenance of streets will be by owner until accepted  
 by N.C. Department of Transportation

*Shelton Barefoot*  
 OWNER/DEVELOPER  
 10-13-1985  
 DATE

\* INDIVIDUAL WELL AND SEPTIC TANKS WILL BE FURNISHED  
 BY LOT OWNER.

DEPARTMENT OF TRANSPORTATION  
 DIVISION OF HIGHWAYS  
 PROPOSED SUPERVISION ROAD  
 CONSTRUCTION STANDARDS CERTIFICATION  
 APPROVED *S. J. Sykes*  
 DISTRICT ENGINEER  
 DATE OCTOBER 15, 1985

MICHAEL LEE PEARCE PROPERTY  
 320-90

THOMAS BLALOCK PROPERTY  
 Portion of Tax Parcel  
 320-92/4

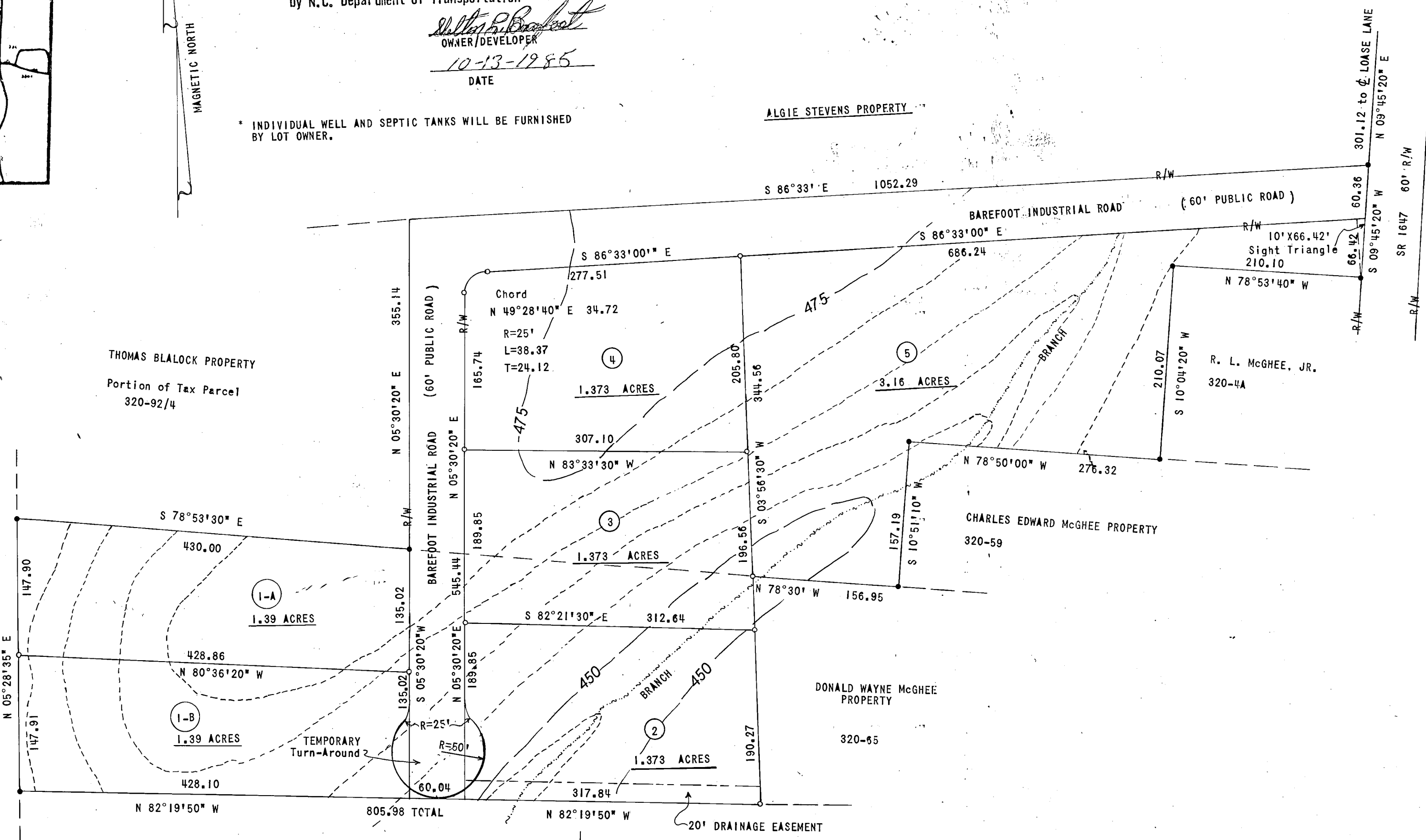
RICHARD DEVAULT PROPERTY  
 320-99

ALGIE STEVENS PROPERTY

CHARLES EDWARD MCGHEE PROPERTY  
 320-59

DONALD WAYNE MCGHEE  
 PROPERTY  
 320-55


R. L. MCGHEE, JR.  
 320-4A



NOTE: EIP'S ON WESTERN SIDE OF  
 SR 1647 ARE LOCATED 31.6' WEST  
 OF C

WAKE COUNTY CERTIFICATION  
 I hereby certify that this record plat has  
 been found to comply with the Subdivision Ord-  
 inance of Wake County, North Carolina, and  
 that this plat has been approved for recording  
 in the office of the Register of Deeds of Wake  
 County. I also certify that copies of all  
 necessary approvals from the Wake County De-  
 partments Health and Natural Resources, the  
 North Carolina Department of Transportation,  
 Division of Highways, and all other local and  
 state agencies having jurisdiction over the  
 streets, utilities and other improvements have  
 been submitted to me and are on file.  
 10-30-85 *Syma Patis*  
 Date

NORTH CAROLINA  
 WAKE COUNTY  
 I, BRUNETTA R. TAYLOR, Notary Public do hereby certify that  
 ROBERT G. WILLIAMS personally appeared before me this day  
 and acknowledged the due execution of the foregoing document.  
 Witness my hand and official seal this 13 day of Oct.,  
 1985.  
 My commission expires 12/10/87.  
*Brunetta R. Taylor*  
 NOTARY PUBLIC



NORTH CAROLINA - WAKE COUNTY  
 The foregoing certificate of \_\_\_\_\_ of \_\_\_\_\_  
 Notary (y) (ies) (are) certified to be correct. This instrument was  
 presented for registration and recorded in this office.  
 This 30 day of Oct. 1985 at 1:50 o'clock P.M.  
 Kenneth C. Wilkins, Register of Deeds  
 By *Joseph B. Johnson*  
 Deputy Register of Deeds

NOTE: 1618 Linear Ft. in Street.  
 12.28 Total Acres  
 5 Lots  
 1.373 Minimum Lot Size  
 2.01 Average Lot Size

NOTE: REFERENCE BOOK OF MAPS 1971, PAGE 468.

NOTE: PORTION OF TAX PARCEL 320-60 1 0 1  
 PORTION OF TAX PARCEL 320-92 1 0 1  
 PORTION OF TAX PARCEL 320-4 1 0 1

NOTE: TRACTS 1-A and 1-B ADDED OCTOBER 3, 1985



RECORDED IN BOOK OF MAPS 1985 PAGE 1955

LEGEND

- Existing iron pipe
- New iron pipe

SCALE IN FEET

I, ROBERT G. WILLIAMS, certify that under my direction and supervision  
 this map was drawn from an actual field survey; that the error of closure of the  
 survey as calculated by latitudes and departures is 1: 5,000 ; that this map  
 was prepared in accordance with G. S. 47-30 as amended.  
 Witness my hand and seal this 13 day of October, 1985.  
 R.L.S. L- 1417 *Robert G. Williams*  
 Sworn to and subscribed before me this 13 day of October, 1985.  
 My commission expires 12/10/87  
*Robert G. Williams*  
 NOTARY PUBLIC



PROPOSED LOT DESIGN FOR  
SHELTON BAREFOOT.  
LEESVILLE TOWNSHIP  
WAKE COUNTY.  
NORTH CAROLINA

WILLIAMS, PEARCE & ASSOC., P. A.  
 REGISTERED LAND SURVEYORS  
 ZEBULON, NORTH CAROLINA

DRAWN BY: RGW & SML

CHECKED BY: RGW & BRT

DATE: 10-13-85

SCALE: 1"=100'

14-B-45