


North Carolina - This plat or subdivision of land was made by me on the order and in the presence of George Y. Love, Notary Public for the County of Durham, N. C., the owner of the land included and that any subdivision located within the boundaries of the land covered by deed recorded in Deed Book \_\_\_\_\_ of the State of North Carolina, that the error of closure as calculated by method is 119.99, that this plat and survey is correct in all respects and in accordance with G. S. 23-15 and G. S. 47-30.

Witness my hand and seal this 22<sup>nd</sup> day of May 1978.  
 R. L. S. # 1582  
 George Y. Love  
 Notary Public


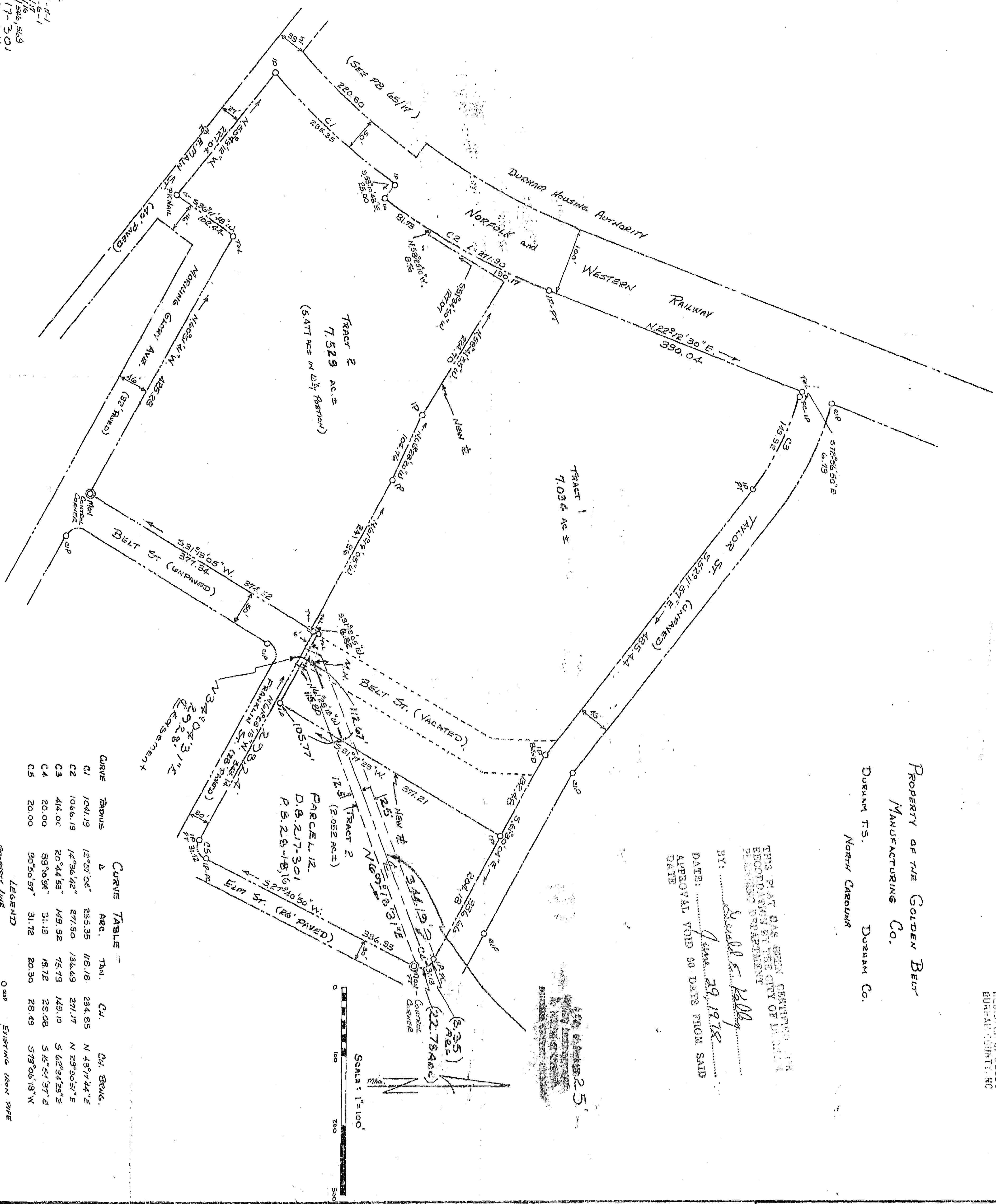


My Commission expires April 19, 1981  
 Date of Seal  
 Notary Public

State of North Carolina - Durham County  
 This foregoing certificate (s) of \_\_\_\_\_  
 \_\_\_\_\_  
 A Notary (Notaries) Public of the Designated Governmental units is (are) certified to be correct.  
 This the 28<sup>th</sup> day of \_\_\_\_\_ A.D. 1978  
 Ruth C. Garrett  
 Register of Deeds

SUBVERVED BY  
**GEORGE G. LOVE JR.**  
 REG. LAND SURVEYOR  
 117 E. PARKWAY ST.  
 DURHAM, N. C. 27601  
 PHONE 682-1879  
 DATA - 2-22-78 SCALE 1" = 100'  
 JOB NO. 15646  
 DRAWN BY K.S.C. CHECKED BY K.S.C.

- REFERENCES:
- T.M. 132-11-1
  - T.M. 132-16-1
  - P.3 26-11-1
  - D.8 21-17-301
  - P.8. 2-8-18, 16



PROPERTY OF THE GOLDEN BELT  
 MANUFACTURING CO.  
 DURHAM T.S.,  
 NORTH CAROLINA  
 DURHAM CO.

THIS PLAT HAS BEEN CERTIFIED FOR RECORDATION BY THE CITY OF DURHAM PLANNING DEPARTMENT  
 BY: \_\_\_\_\_  
 DATE: June 29, 1978  
 APPROVAL VOID 60 DAYS FROM SAID DATE

JUN 28 4 49 PM '78  
 RUTH C. GARRETT  
 REGISTER OF DEEDS  
 DURHAM COUNTY, NC

94-24