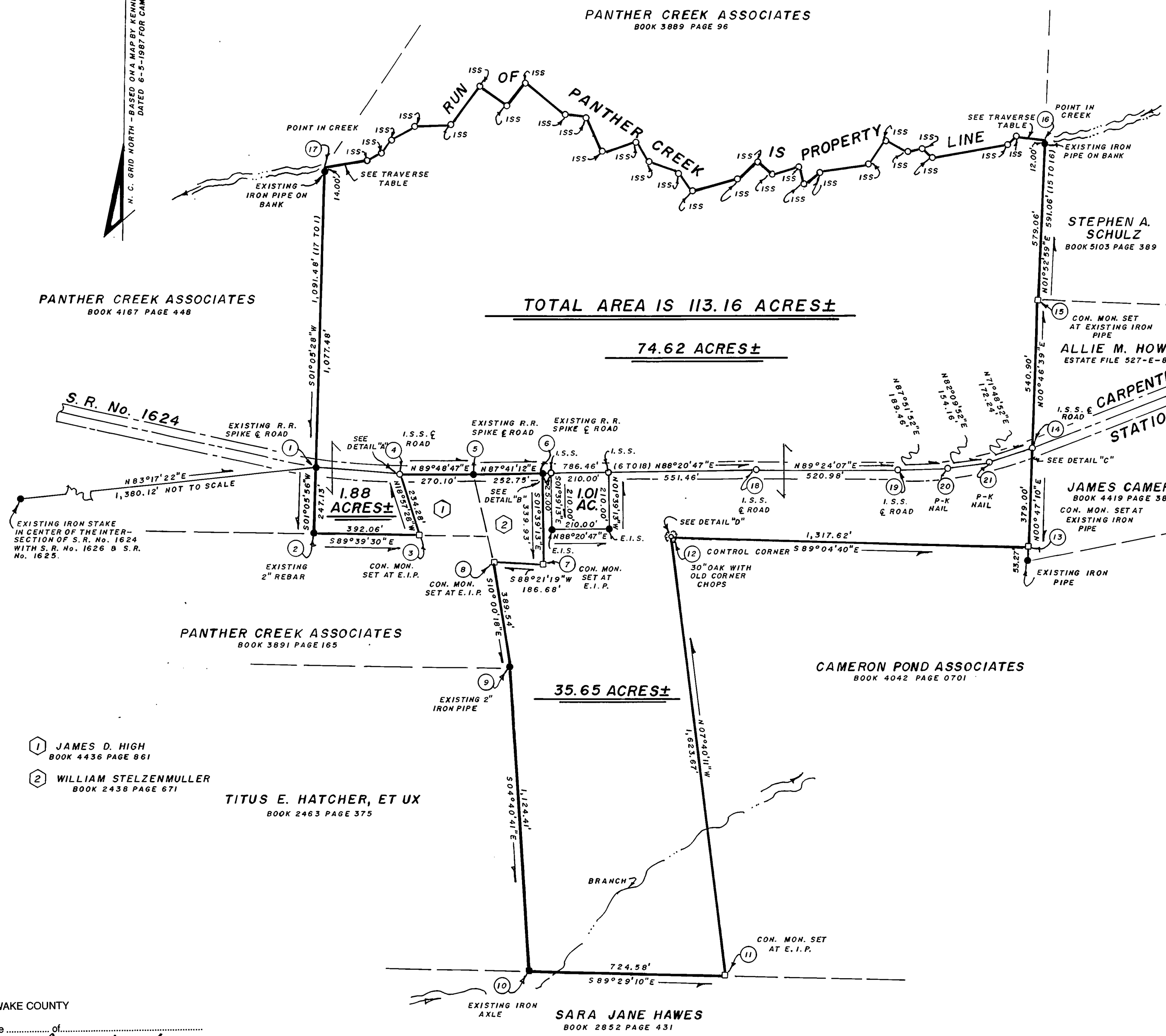


N. C. GRID NORTH - BASED ON A MAP BY KENNETH CLOSE, INC. DATED 6-5-1987 FOR CAMERON ROAD ASSOC.



TRAVERSE TABLE	
BEGINNING AT CORNER No. 16 AND RUNNING THENCE WITH THE CENTER OF PANTHER CREEK	
N 83°56'57" W	116.88'
S 43°18'26" W	43.62'
S 78°37'37" W	279.95'
N 43°51'30" W	46.32'
S 75°34'41" W	50.39'
N 62°00'52" W	89.86'
N 31°57'09" W	112.74'
S 80°18'41" W	181.64'
S 50°41'24" W	68.80'
N 12°39'26" W	70.14'
S 70°57'58" W	100.62'
N 49°47'05" W	63.76'
S 45°44'43" W	90.62'
S 73°54'25" W	178.03'
N 36°23'15" W	86.27'
N 72°19'18" W	111.85'
N 33°22'39" W	97.46'
S 69°58'28" W	153.42'
S 2°08'37" W	142.88'
N 83°20'46" W	81.00'
N 52°01'29" W	183.78'
S 35°23'59" W	111.05'
N 56°00'23" W	123.68'
S 35°27'31" W	179.12'
S 87°33'30" W	132.74'
S 61°00'12" W	99.48'
N 31°50'18" W	58.07'
S 60°48'19" W	64.76'
S 79°40'06" W	168.46'
TO CORNER No. 17	

I, WILLIAM E. BAREFOOT, do hereby certify that this plat was drawn under my supervision from an actual survey made under my supervision using references shown hereon; that the boundaries not surveyed are shown as broken lines plotted from information shown hereon; that the ratio of precision as calculated by latitudes and departures is 1: 5,000+; that this plat was prepared in accordance with G. S. 47-30 as amended. Witness my, original signature, registration number, and seal this 23rd day of DECEMBER, A.D., 19 94.


William E. Barefoot
Surveyor

L-2709
Registration Number

North Carolina, SAMPSON County.

I, a Notary Public of the County and State aforesaid, certify that William E. Barefoot, a Registered Land Surveyor, personally appeared before me this day and acknowledged the execution of the foregoing instrument. Witness my hand and official stamp or seal, this 23rd day of DECEMBER, 19 94.

Belinda B. Barefoot
Notary Public



REFERENCE BOOK 1056 PAGE 326
BOOK 1623 PAGE 125

THIS SURVEY IS OF EXISTING TRACTS OF LAND.

THERE ARE NO N. C. GEODETIC SURVEY MONUMENTS WITHIN 2,000 FEET OF THIS SURVEY.

THIS PROPERTY DOES NOT APPEAR TO BE LOCATED WITHIN A FLOOD HAZARD AREA.

NORTH CAROLINA - WAKE COUNTY

The foregoing certificate of Belinda B. Barefoot Notary (y) (ies) certified to be correct. This instrument was presented for registration and recorded in this office.

This 12th day of January, 1995 at 2:45 o'clock P.M.

Kenneth C. Wilkins, Register of Deeds
By *Belinda B. Barefoot*
Deputy Register of Deeds

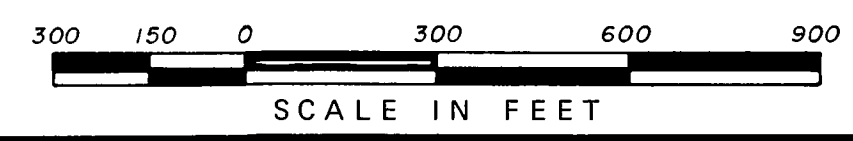
- LEGEND
- Existing Iron Pipe
 - Iron Pipe Set (Unless otherwise designated)
 - Existing Concrete Monument
 - Concrete Monument Set

Zone
Tax Parcel

RECORDED WAKE COUNTY BOOK 1995 PAGE 65

MAP OF
J. LARKIN SMITH, Sr.
— LAND —

WHITE OAK TOWNSHIP, WAKE COUNTY, N. C.



DATE DEC. 23, 1994	PHONE (910) 594-1238	DRAWING No. 136
SCALE 1" = 300'	WILLIAM E. BAREFOOT REGISTERED LAND SURVEYOR	
DRAWN BY W. E. B.	NEWTON GROVE, N.C.	