




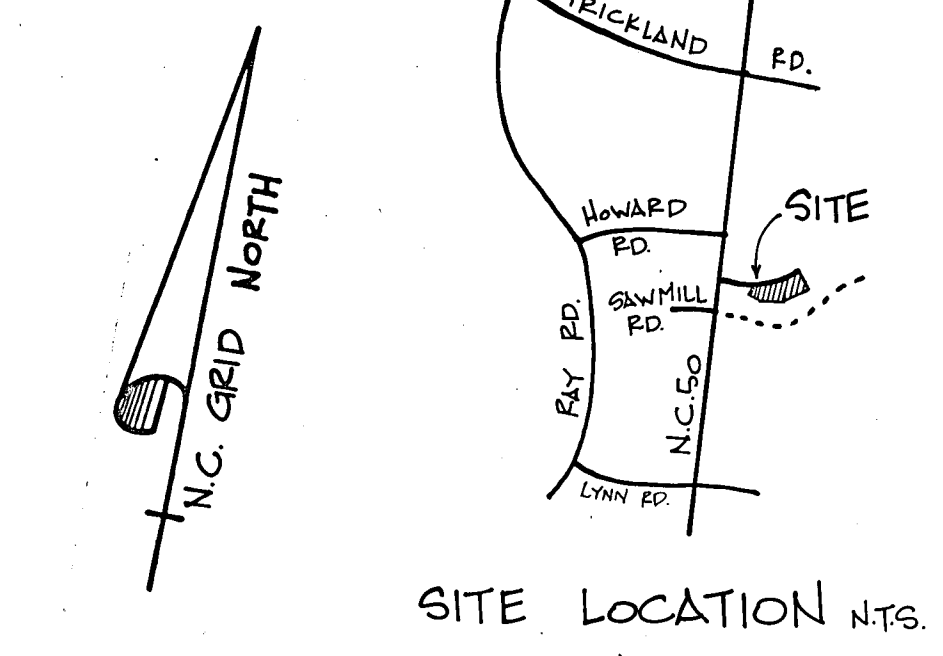
BOOK 984 PAGE 03

This certifies that the undersigned is (are) the owner(s) of the property shown on this map having acquired title thereto by deed(s) recorded in the Office of the Register of Deeds of Wake County, North Carolina, or otherwise, as shown below and that by submission of this plat or map for approval I (we) do dedicate to the City of Raleigh for public use all streets, easements, rights of way and parks shown thereon for all lawful purposes to which the City may devote or allow the same to be used and upon acceptance thereof in accordance with all city policies, ordinances and regulations or conditions of the City of Raleigh for the benefit of the public, said dedication shall be irrevocable; provided, any dedication of easements for storm drainage are not made to the City of Raleigh but are irrevocably made to the subsequent owners of any and all properties shown hereon for their use and benefit subject to conditions of subsections (b) (c) (d) and (f) of Section 1 and Section 4 of the "City Storm Drainage Policy" (Resolution 1970-742 as the same may be from time to time amended).




I, JOHN J. JOHNSON, certify that this map was drawn (by me) (under my supervision) from an actual (survey by me) (survey made under my supervision) deed description recorded in Book SEE REF., Page SEE REF., etc.; that the error of closure as calculated by latitudes and departures is 1/46.611; that the boundaries not surveyed are shown as broken lines plotted from information found in Book SEE REF., Page SEE REF.; that this map was prepared in accordance with G.S. 47-30 as amended. Witness my hand and seal this 24th day of October, 1983.

NORTH CAROLINA WAKE COUNTY  
JOHN J. JOHNSON  
Personally appeared before me  
TERRY D. ZACK  
Notary Public  
who being duly sworn, says that the certificate shown is true and correct this 24th day of Oct, 1983.  
My commission expires MAY 16, 1985  
Terry D. Zack  
Notary Public

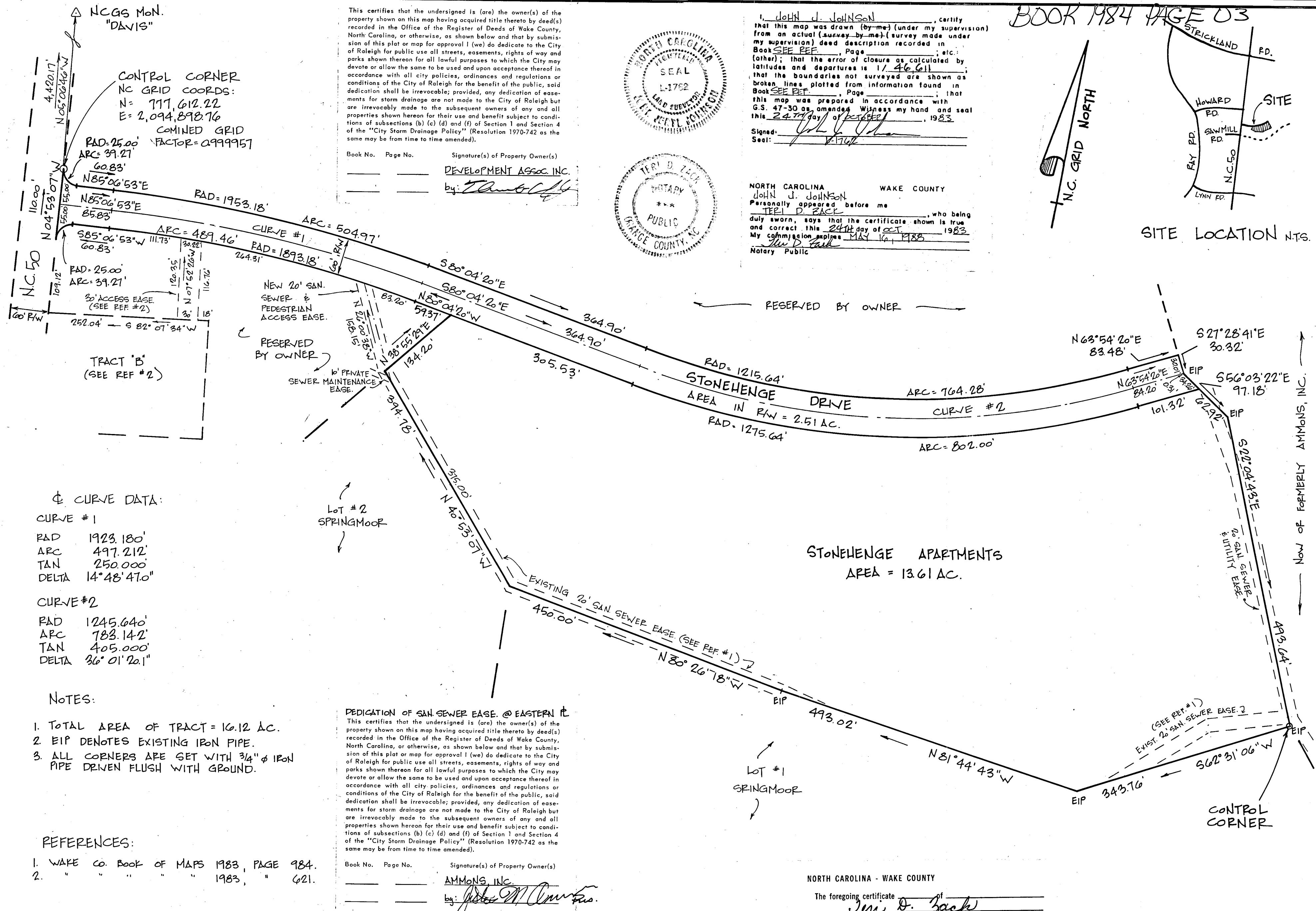


triangle engineering services, inc.  
Raleigh, N.C.  
Mill Devil Hill, N.C.



Penny Greene & Associates  
7208 Creedmoor Road Suite 105  
Raleigh, North Carolina 27612  
(919) 848-1461

FOR SURVEY  
DEVELOPMENT ASSOCIATES, INC.  
HOUSE CREEK TWS.  
WAKE CO., N.C.  
STONEHENGE APARTMENTS & STONEHENGE DRIVE



☉ CURVE DATA:  
CURVE #1  
RAD 1923.180'  
ARC 497.212'  
TAN 250.000'  
DELTA 14°48'47.0"  
CURVE #2  
RAD 1245.640'  
ARC 783.142'  
TAN 405.000'  
DELTA 36°01'20.1"

- NOTES:
- TOTAL AREA OF TRACT = 16.12 AC.
  - EIP DENOTES EXISTING IRON PIPE.
  - ALL CORNERS ARE SET WITH 3/4" φ IRON PIPE DRIVEN FLUSH WITH GROUND.

- REFERENCES:
- WAKE CO. BOOK OF MAPS 1983, PAGE 984.
  - " " " " 1983, " 621.


DEDICATION OF SAN SEWER EASE @ EASTERN  
This certifies that the undersigned is (are) the owner(s) of the property shown on this map having acquired title thereto by deed(s) recorded in the Office of the Register of Deeds of Wake County, North Carolina, or otherwise, as shown below and that by submission of this plat or map for approval I (we) do dedicate to the City of Raleigh for public use all streets, easements, rights of way and parks shown thereon for all lawful purposes to which the City may devote or allow the same to be used and upon acceptance thereof in accordance with all city policies, ordinances and regulations or conditions of the City of Raleigh for the benefit of the public, said dedication shall be irrevocable; provided, any dedication of easements for storm drainage are not made to the City of Raleigh but are irrevocably made to the subsequent owners of any and all properties shown hereon for their use and benefit subject to conditions of subsections (b) (c) (d) and (f) of Section 1 and Section 4 of the "City Storm Drainage Policy" (Resolution 1970-742 as the same may be from time to time amended).

Book No. Page No. Signature(s) of Property Owner(s)  
AMMONS, INC.  
by: *[Signature]*

"I, the undersigned City Clerk and Treasurer of the City of Raleigh, do hereby certify that the City of Raleigh, as provided by its City Code, on the 17th day of MAY, 1983, approved this plat or map and accepted the dedications as shown thereon but on the further condition that the City assumes no responsibility to open or maintain the same until in the discretion and opinion of the governing body of the City of Raleigh it is in the public interest to do so.  
*[Signature]*  
City Clerk and Treasurer 10-27-83

NORTH CAROLINA - WAKE COUNTY  
The foregoing certificate of Terry D. Zack  
Notary (y) (ies) (are) certified to be correct. This instrument was presented for registration and recorded in this office.  
This 3 day of January, 1984, at 1:13 o'clock, P.M.  
Kenneth C. Wilkins, Register of Deeds  
By *[Signature]* Deputy Register of Deeds

DEPARTMENT OF TRANSPORTATION  
DIVISION OF HIGHWAYS  
Proposed subdivision road construction standards certification  
Approved *[Signature]*  
Date Oct. 27, 1983  
FOR RECORDING ONLY



RECORDED WAKE COUNTY BOOK OF MAPS 1984, PAGE 03

5-60-83

1" = 100'	PLSG
9-22-83	PAC
T-1476-1	
P8326	