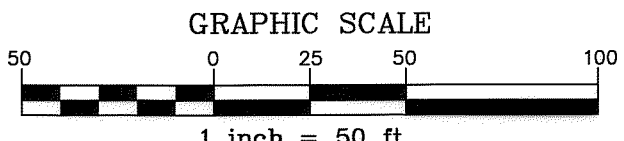
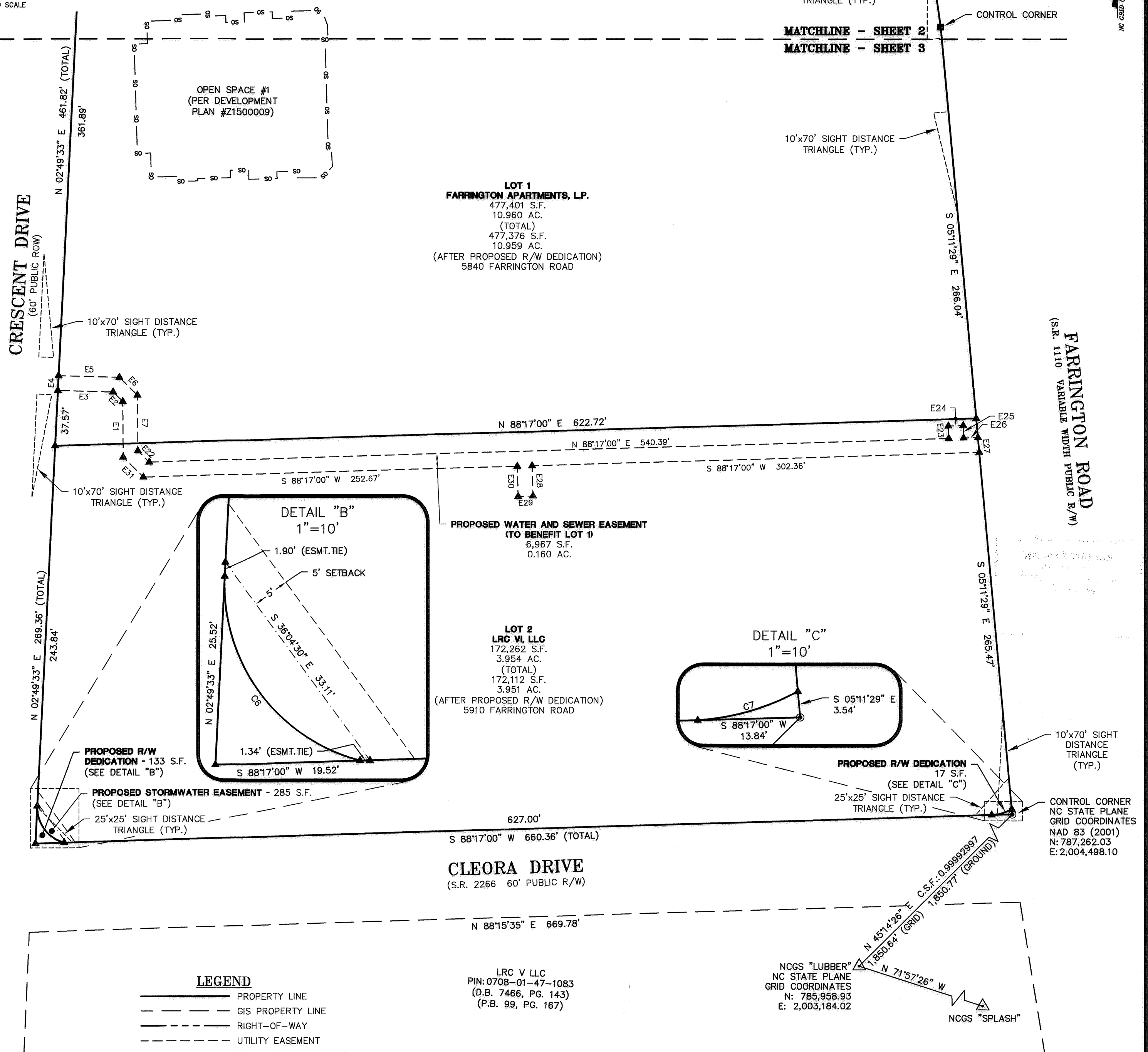



VICINITY MAP
NOT TO SCALE



SHEET 3 OF 3 NOTE: SEE SHEET 2 FOR LINE AND CURVE TABLE DATA.

FOR REGISTRATION
Sharon A. Davis
REGISTER OF DEEDS
Durham County, NC
2017 Jul 07 10:36 AM
BK:197 PG:293-293
PLAT
FEE: \$21.00
INSTRUMENT # 2017023395

SMMARSH
2017023395

McADAMS

DATE: 2017-05-25
SCALE: AS SHOWN
DRAWN BY: EMC
CHECKED BY: RTF
PROJECT NO.: WDP-14000
FILENAME: WDP-14000-F1

FARRINGTON ROAD

MIXED USE

TRIANGLE TOWNSHIP, DURHAM COUNTY, NC

FINAL PLAT


OWNERS:

LRC VI, L.L.C.
312 CLOISTER COURT
CHAPEL HILL, NC 27514

FARRINGTON APARTMENTS, L.P.
3211 SHANNON ROAD
SUITE 410
DURHAM, NC 27707

REVISIONS:

▲ REVISED PER COD COMMENTS-4/11/17
▲ REVISED PER COD COMMENTS-5/11/17



THE JOHN R. McADAMS COMPANY, INC.
2905 Meridian Parkway
Durham, North Carolina 27713
License No.: C-0293
(800) 733-5646 McAdamsCo.com