



NORTH CAROLINA  
 DURHAM COUNTY  
 I, STEPHEN D. PUCKETT certify that this map was drawn under my supervision from an actual survey made under my supervision, and my description recorded in Book 104 Page 57. I have not the ratio of accuracy as calculated by latitude and departure is 1/10,000. I have found in books referred that this map was prepared in accordance with G.S. 47-50 as amended. Witness my hand and seal this 10th day of OCT. A.D. 1983.  
Stephen D. Puckett Land Surveyor  
 Registration No. 6,208-83

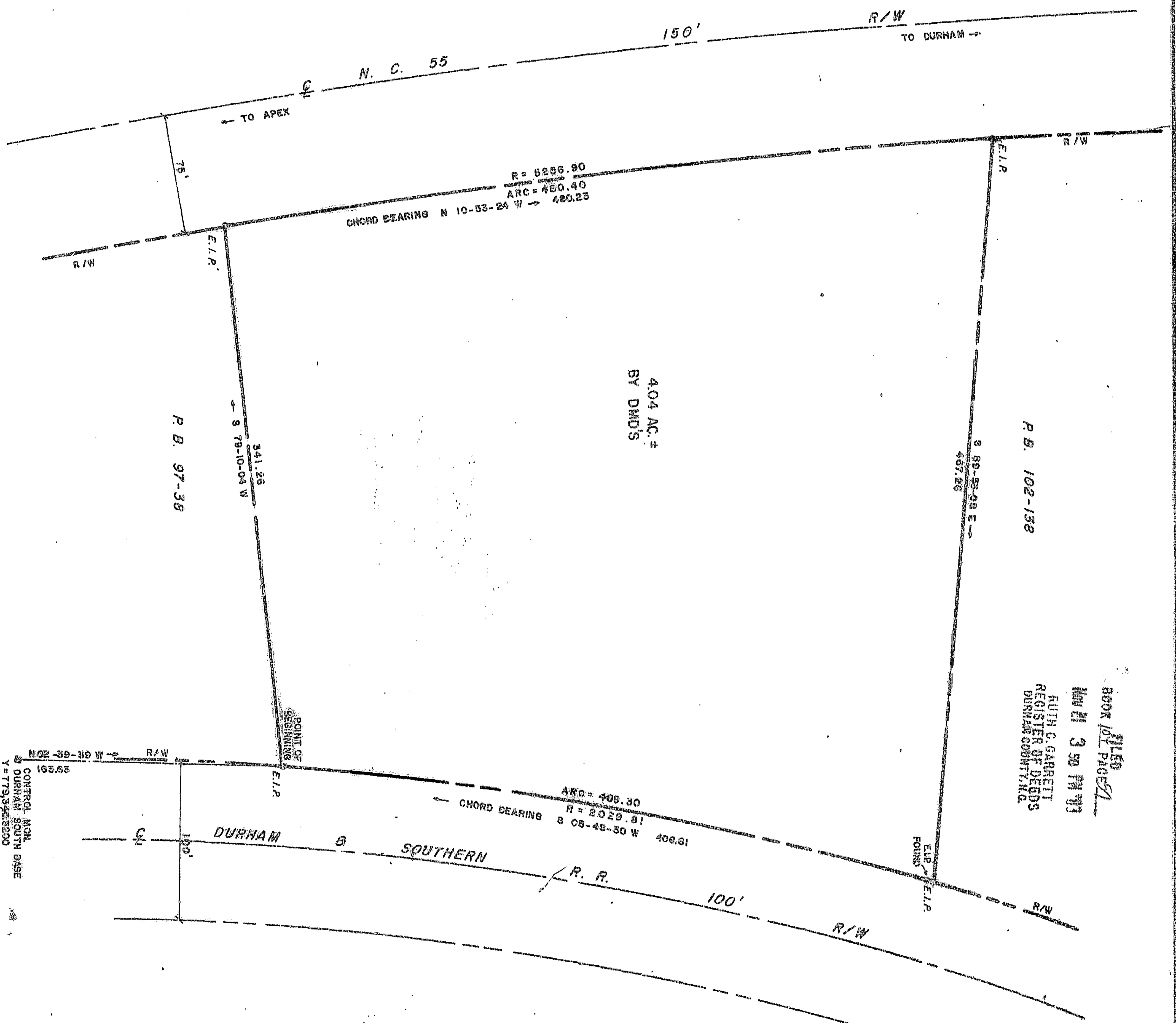


NORTH CAROLINA  
 DURHAM COUNTY  
 I, DEBORAH S. PUCKETT Notary Public for said county and state do hereby certify that STEPHEN D. PUCKETT personally appeared before me this day and Witness my hand and official seal this 10th day of OCT. 1983.  
Deborah S. Puckett Notary Public  
 My commission expires MARCH 20 1988



The foregoing certificate of Notary Public, is certified to be correct. This instrument was presented for registration and recorded in Plat Book Page 57 of 1983.

Register of Deeds By Assistant Reg. of Deeds



BOOK FILED  
 NOV 21 3 50 PM '83  
 RUTH C. GARRETT  
 REGISTER OF DEEDS  
 DURHAM COUNTY, N.C.

NOTE: MAG. NORTH 04°-37'-48" CLOCKWISE OF GRID NORTH.

WALTERS

THIS PLAT HAS BEEN CERTIFIED FOR REGISTRATION BY THE DURHAM COUNTY PLANNING DEPARTMENT BY: [Signature]  
 DATE: 26 OCT 83  
 APPROVAL VOID 60 DAYS FROM SAID DATE

REVISIONS

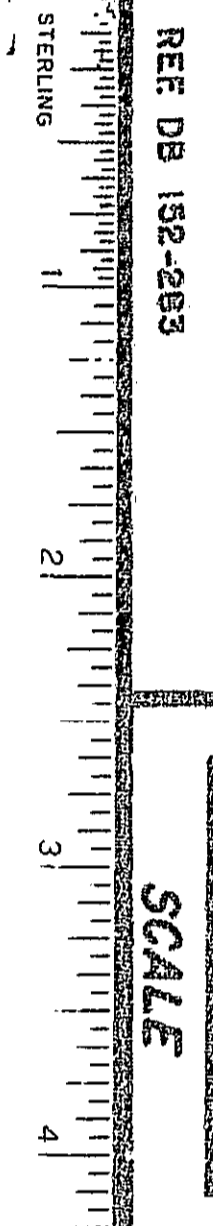
PROPERTY OF  
**O. W. ALPHIN**

SURVEYED BY: STEPHEN D. PUCKETT, R.L.S.  
 5415 McCormick Road : Durham, N.C. 27713  
 (919) 544-7717

DATE: 10-10-83 SURVEYED BY: S.D.P. FIELD BOOK NO. 85108-22

TOWNSHIP: TRIANGLE COUNTY: DURHAM STATE: NORTH CAROLINA TAX MAP: 341 PARCEL: 1

CHECKED & CLOSURE BY: S.D.P. DRAWN BY: L.E.E. DRAWING NO. 1



Recorded in Book of Maps Vol. 104 Pg. 57

REF DB 182-883

104-57