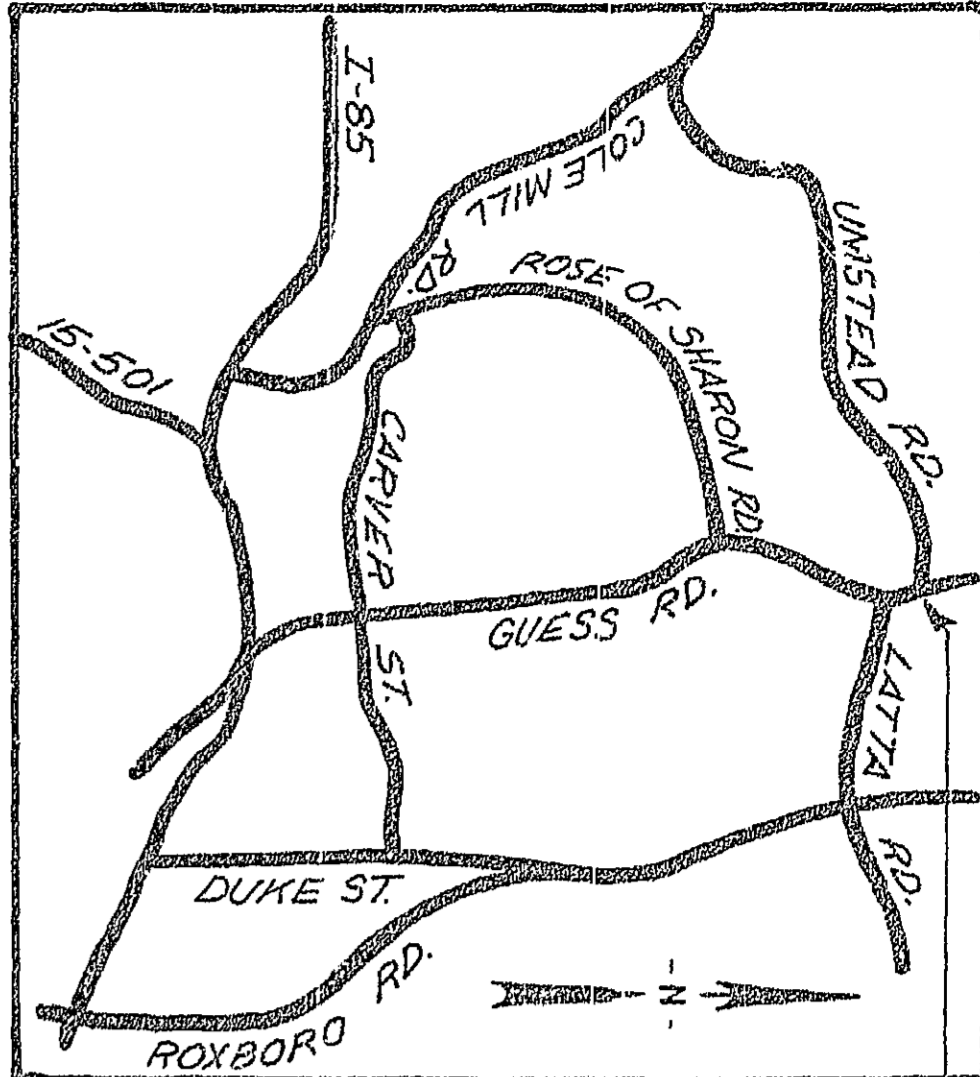
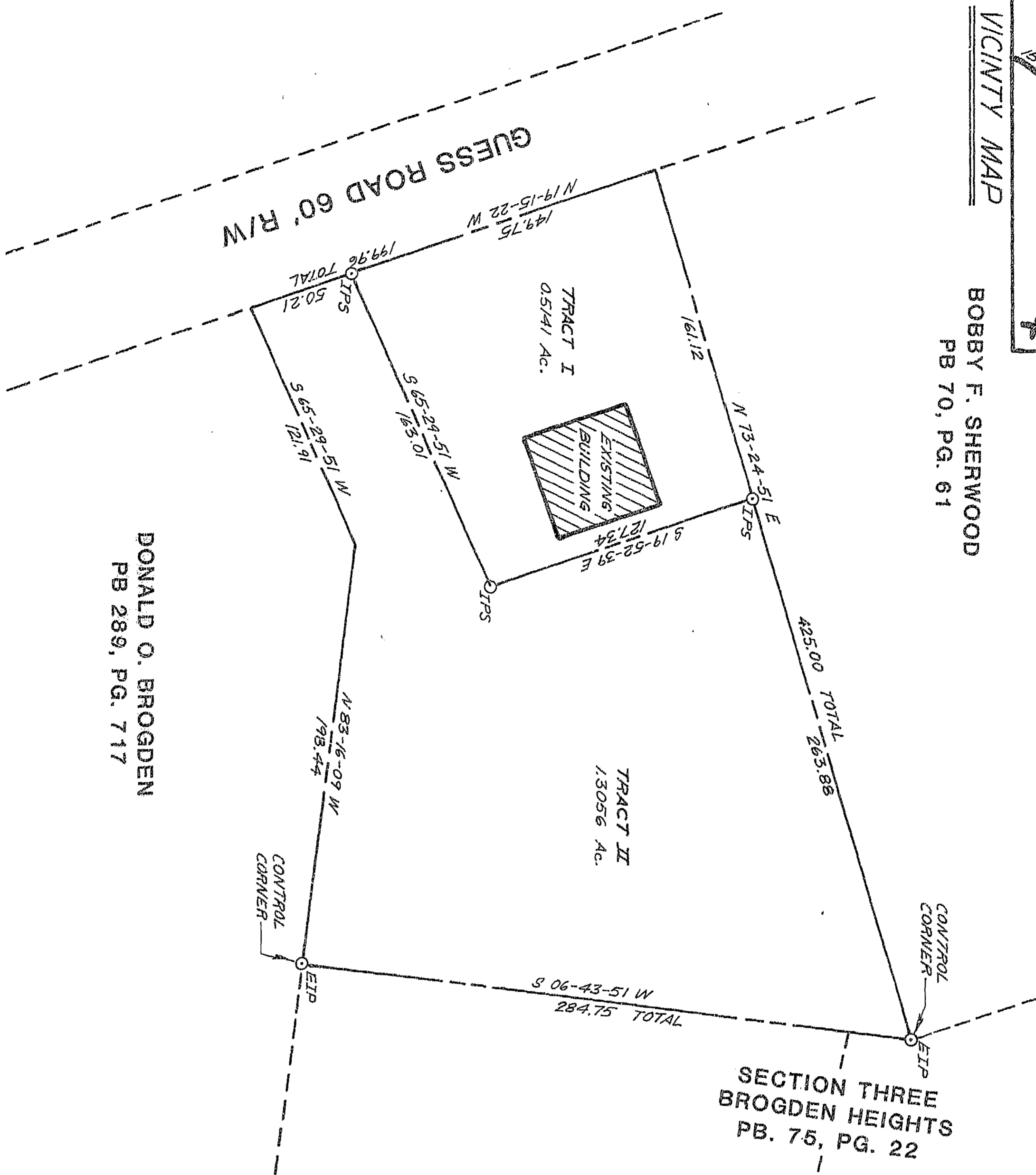


SUBDIVISION LOCATION



VICINITY MAP

BOBBY F. SHERWOOD
PB 70, PG. 61



DONALD O. BROGDEN
PB 289, PG. 717

SECTION THREE
BROGDEN HEIGHTS
PB. 75, PG. 22

FILED
BOOK 111 PAGE 196
AUG 6 2 46 PM '86
RUTH C. GARRETT
REGISTER OF DEEDS
DURHAM COUNTY, NC


CERTIFICATE OF OWNER

The undersigned owner of the property lying within the attached plat and subdivision hereby certifies that Hop-In Food Stores, Inc., ordered the plat and subdivision and that all public streets, alleys, easements, and other public and private rights shown hereon are shown upon said plat are hereby granted for the uses stipulated.

HOP-IN FOOD STORES, INC.
BY: [Signature]
Its President
State of North Carolina
County of Durham


I, James D. Wilson, a notary public for the above State and County, hereby certify that [Signature] personally came before me this day and acknowledged that he is President secretary of Hop-In Food Stores, Inc., a corporation and that by authority duly given and as the act of said corporation the foregoing and annexed instrument was signed in its name by [Signature] its president, sealed with its trust seal and attested by [Signature] as its secretary.
Witness my hand and official seal this the 21 day of July, 1986.

Notary Public
James D. Wilson
My commission expires November 13, 1987



I, Gerald C. Strickland, Registered Land Surveyor, certify that this map was drawn from an actual field survey performed under my direction and supervision, that the ratio of precision is 1:10,000, and that this map conforms to GS&T-30 as amended.

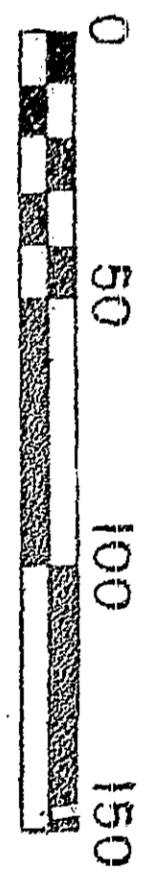
Witness my hand and seal this 22th day of July, 1986
Gerald C. Strickland
Registered Land Surveyor No. 2483



I, Dana E. Strickland, a Notary Public of Durham County, State of North Carolina, do hereby certify that Gerald C. Strickland, Registered Land Surveyor, personally appeared before me this day and acknowledge the due execution of the foregoing certificate.

Witness my hand and seal this 23day of July, 1986
Dana E. Strickland
Notary Public
My commission expires 4/17/87

THIS PLAT HAS BEEN CERTIFIED FOR RECORDATION BY THE CITY OF DURHAM PLANNING DEPARTMENT
BY: [Signature]
DATE: August 6, 1986
APPROVAL VOID IF DATE FROM SAID DATE



State of North Carolina, Durham County
I, Gerald C. Strickland, Registered Land Surveyor, do hereby certify that this map was drawn from an actual field survey performed under my direction and supervision, that the ratio of precision is 1:10,000, and that this map conforms to GS&T-30 as amended.
Witness my hand and seal this 22th day of July, 1986
Gerald C. Strickland
Registered Land Surveyor No. 2483

HOP-IN COMMERCIAL TRACT SUBDIVISION

OWNER: HOP-IN FOOD STORES, INC.

FINAL PLAT

Kimley-Horn

Designer	LDS	Scale	1"=60'	Date	By	Symbol	Revision	Sheet No
Drawn by	SAT	Date	7/9/86					1
Checked by	GCS	Job No.	152702					