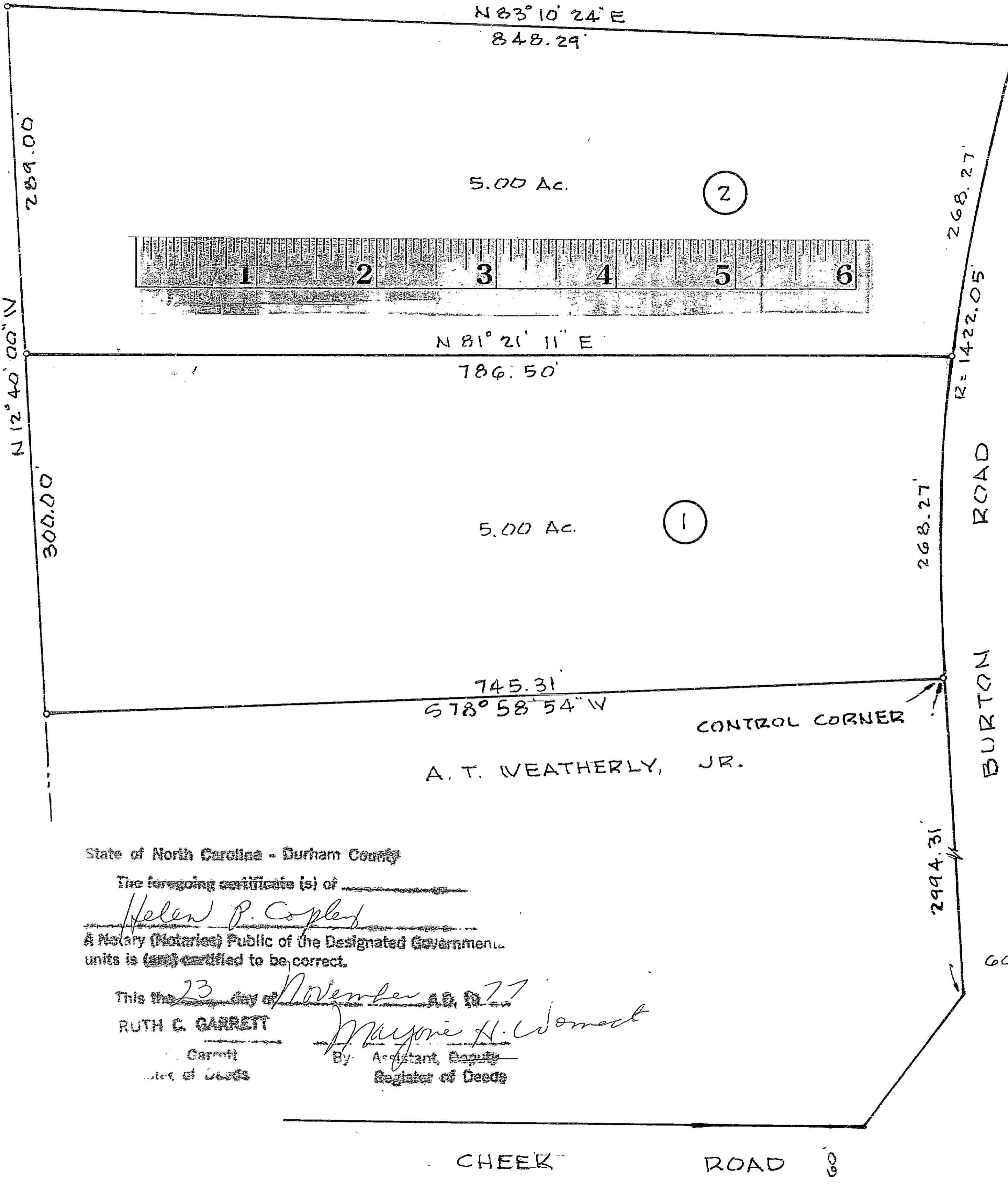


A. T. WEATHERLY, JR.




NORTH CAROLINA, DURHAM COUNTY  
 I, J. Watts Copley, do hereby certify that this plat was made from (an actual survey made by me) (a description recorded in Book \_\_\_\_\_ Page \_\_\_\_\_)

BOOK 92 FILED 575 66  
 Nov 23 9 39 AM '77  
 RUTH C. GARRETT  
 REGISTER OF DEEDS  
 DURHAM COUNTY, NC

that the error of closure as calculated by latitudes and departures is 1: 14,200; the line boundaries not surveyed are shown as broken lines plotted from information found in Book \_\_\_\_\_ Page \_\_\_\_\_; that this plat was prepared in accordance with G. S. 47-30 as amended; Witness my hand and Seal this 14 day of October 1977  
 J. Watts Copley  
 Registered Land Surveyor L-415

NORTH CAROLINA - DURHAM COUNTY  
 I, Helen P. Copley, Notary Public do hereby certify that J. Watts Copley, Surveyor personally appeared before me this day and acknowledged the due execution of the foregoing. Witness my hand and notarial seal, this 14 day of October 1977  
 My commission expires 7-30-81  
 Helen P. Copley  
 Notary Public



PLAT APPROVAL BY DURHAM COUNTY PLANNING DEPARTMENT DOES NOT CERTIFY PERCOLATION RESULTS.

THIS PLAT HAS BEEN CERTIFIED FOR RECORDATION BY THE DURHAM COUNTY PLANNING DEPARTMENT  
 BY: Wendy C. Morrison  
 DATE: November 23, 1977  
 APPROVAL VOID 60 DAYS FROM SAID DATE

State of North Carolina - Durham County

The foregoing certificate (s) of Helen P. Copley

A Notary (Notaries) Public of the Designated Governmental units is (are) certified to be correct.

This the 23 day of November AD 1977

RUTH C. GARRETT  
 Register of Deeds

By: Myronie H. Womack  
 Assistant, Deputy Register of Deeds

CHEEK ROAD

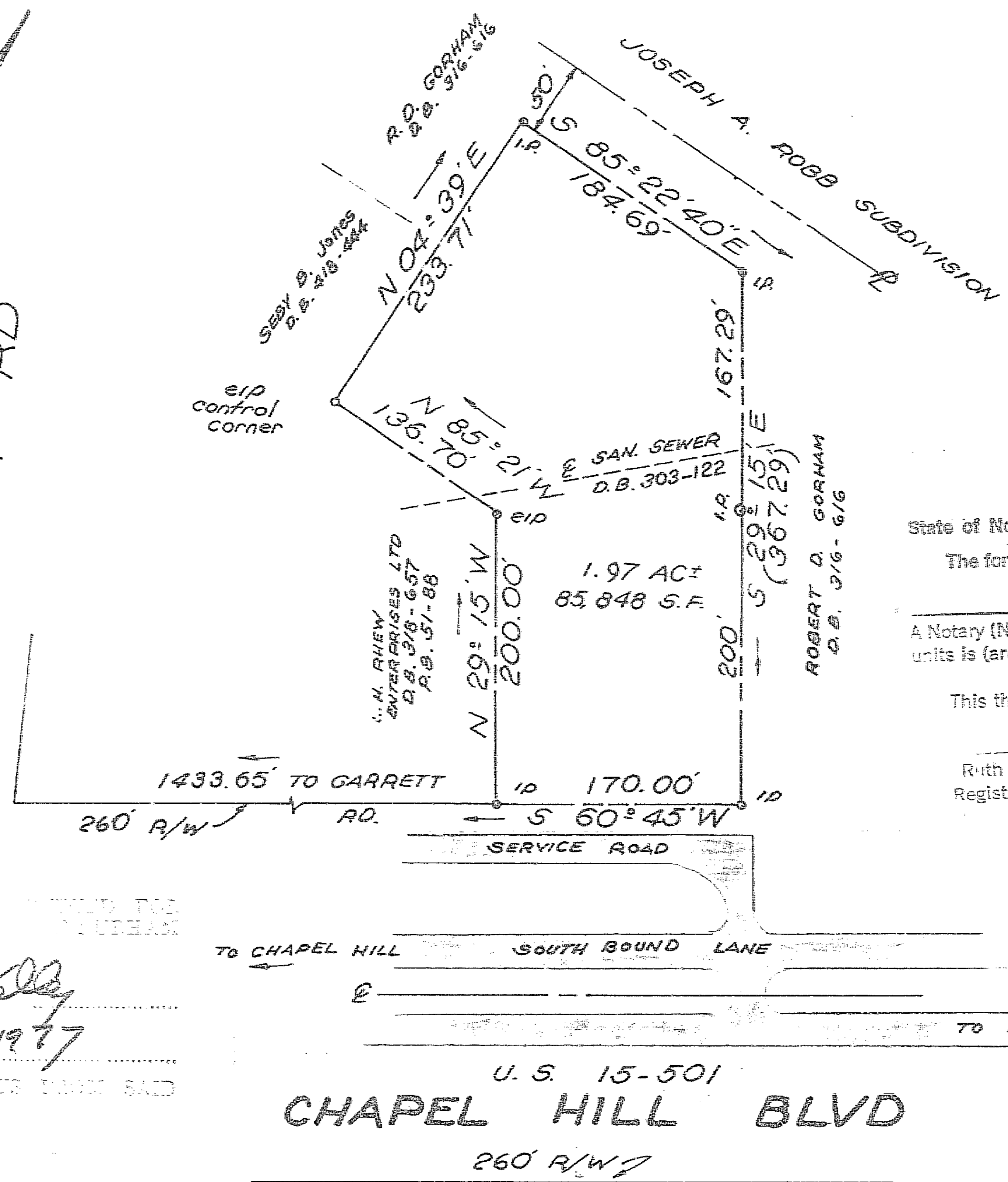
REFERENCES:	J. WATTS COPLEY, LAND SURVEYOR DURHAM, NORTH CAROLINA		
	PROPERTY OF J. B. ELLIS OAK GROVE TOWNSHIP, DURHAM COUNTY, N. C.		
	SCALE: 1"= 100	DATE: 10-14-77	DRAWN BY: J.W.C.
			JOB NO. 7795

Notary Public for the State of North Carolina  
 I, George C. Love, Jr., do hereby certify that the plat or plan shown on the reverse side of this page was made from an actual survey made by me on the premises shown on the plat or plan.  
 The division of the land shown on the plat or plan is in accordance with the laws of the State of North Carolina and the rules and regulations of the State Board of Land Surveyors.  
 The plat or plan is a true and correct copy of the original as filed in the Office of the State Board of Land Surveyors, Durham, North Carolina, on the 13th day of October, 1977.  
 Witness my hand and seal this 13th day of October, 1977.  
 George C. Love, Jr.  
 Notary Public

I, Doris Y. Love, do hereby certify that I am a Notary Public for the State of North Carolina and that I have personally appeared before me and acknowledged the due execution of the foregoing plat or plan.  
 Witness my hand and notarial seal this 13th day of October, 1977.  
 My Commission expires April 13, 1981.  
 Doris Y. Love  
 Notary Public



GARRETT RD

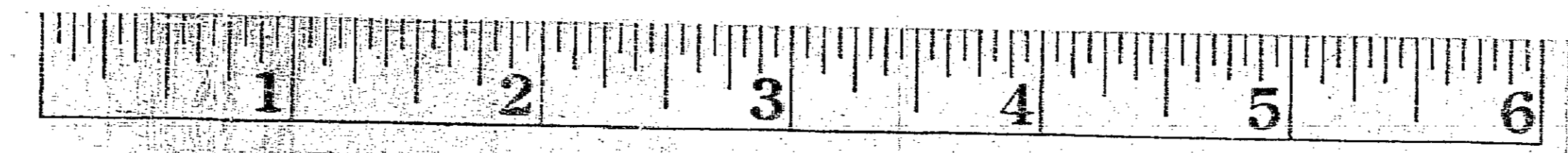


REC 92-66  
 Nov 18 4 40 PM '77  
 RUTH C. GARRETT  
 REGISTER OF DEEDS  
 DURHAM COUNTY, NC

State of North Carolina - Durham County  
 The foregoing certificate (s) of Doris Y. Love  
 A Notary (Notaries) Public of the Designated Governmental units is (are) certified to be correct.  
 This the 18 day of Nov A.D. 1977  
 Ruth C. Garrett Register of Deeds By: James S. Hefner Assistant, Deputy Register of Deeds

APPROVED FOR THE REGISTER OF DEEDS  
 DATE: Nov 26, 1977  
 APPROVED FOR THE REGISTER OF DEEDS  
 DATE:

T.M. 465  
 PART SEBY B. JONES PROP. D.B. 316-616



DURHAM COUNTY  
 REGISTERED  
 LAND SURVEYOR  
 GEORGE C. LOVE, JR.  
 10-19-77 SCALE 1"=100'  
 NOS. NO. 14843  
 SURVEYED BY G.L. PLATED BY J.W.

PROPERTY OF  
**RED LOBSTER INNS of AMERICA INC.**  
 TRIANGLE T.S. DURHAM CO.  
 NORTH CAROLINA

