


Now or Formerly Gladys Wilkinson

(29)

FIRETROL  
B.O.M. 1982, Pg. 409 N.C.R.


I, Runa A. Cooper, being duly sworn say that this plat is in all respects correct to the best of my knowledge and belief; that this plat was prepared from an actual field survey made by me and completed 1-18-84, that this property is a part of the land described in deed book - , vol. - , page - ; that the error of closure is 1:20,000+

Notes:  
1. This map was prepared in accordance with G.S. 47-30 as amended.



I, C.A. FOSTER, JR., Notary Public in and for the County of WAKE and State of North Carolina, do hereby certify RUNA A. COOPER appeared before me this day and acknowledged the due execution of the foregoing certificate and witness my hand and notarial seal this the 18th day of JAN., 1984.

My commission expires JULY 11, 1984



**CERTIFICATE OF APPROVAL FOR RECORDING:**  
I hereby certify that the subdivision plat shown hereon has been found to comply with the subdivision regulations for Cary, North Carolina, with the exception of such variances, if any, as are noted in the minutes of the Planning Commission and that has been approved for recording in the office of the county recorder.  
Date JAN. 18, 1984

Charles M. Elen  
Planning Director  
MBS

**CERTIFICATE OF APPROVAL AND ACCEPTANCE OF DEDICATION:**

I, Manly D. Ryan The Town Clerk and ~~Trustee~~ of Cary, North Carolina, do certify that the Town of Cary approved this plat or map and accepted the dedication of the streets, easements, rights-of-way and public parks shown thereon but assume no responsibility to open or maintain the same until, in the opinion of the governing body of the Town of Cary, it is in the public interest to do so.  
Date 1-18, 1984

Manly D. Ryan  
Town Clerk

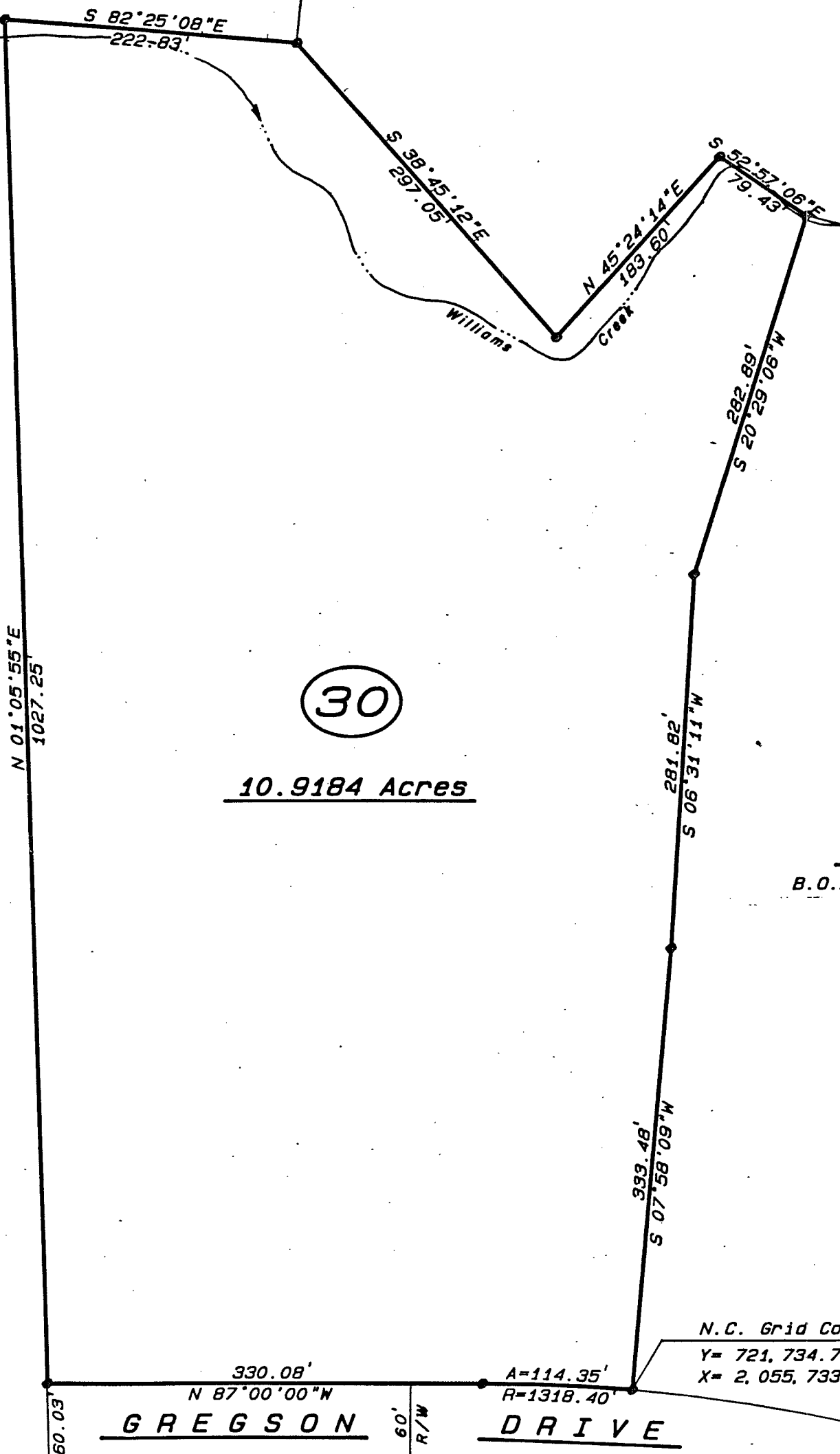
Now or Formerly E.R. Walker, Heirs

(30)

10.9184 Acres

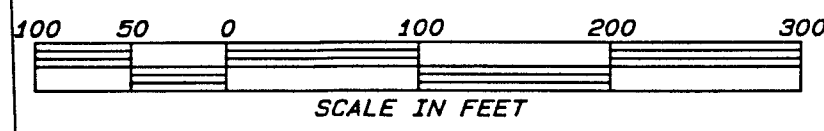
(32)

BORG-WARNER  
B.O.M. 1980, Pg. 892 N.C.R.



N.C. Grid Coordinates  
Y= 721,734.734  
X= 2,055,733.770

60' R/W  
GREGGSON DRIVE



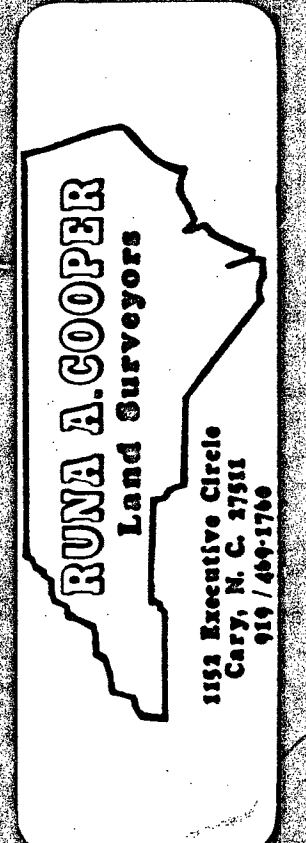

NORTH CAROLINA - WAKE COUNTY  
The foregoing certificate of C.A. Foster, Jr.  
Notar (y) (ies) (are) certified to be correct. This instrument was presented for registration and recorded in this office.  
This 25 day of January, 1984, at 3:54 o'clock, P.M.  
Kenneth C. Wilkins, Register of Deeds  
By John B. Johnson, Deputy Register of Deeds

REFERENCE: Book of Maps 1980, Pg. 693.

Project No. 098020

Recorded in Map Book 1984, Page 97

BOUNDARY SURVEY - LOT 30  
MCCGREGOR PARK  
MCCGREGOR DEVELOPMENT CO. - OWNER  
CARY, WAKE COUNTY, NORTH CAROLINA



Date 1-18-84  
Scale 1" = 100'  
Sheet 1 of 1  
Drawn by STYERS  
Revisions