


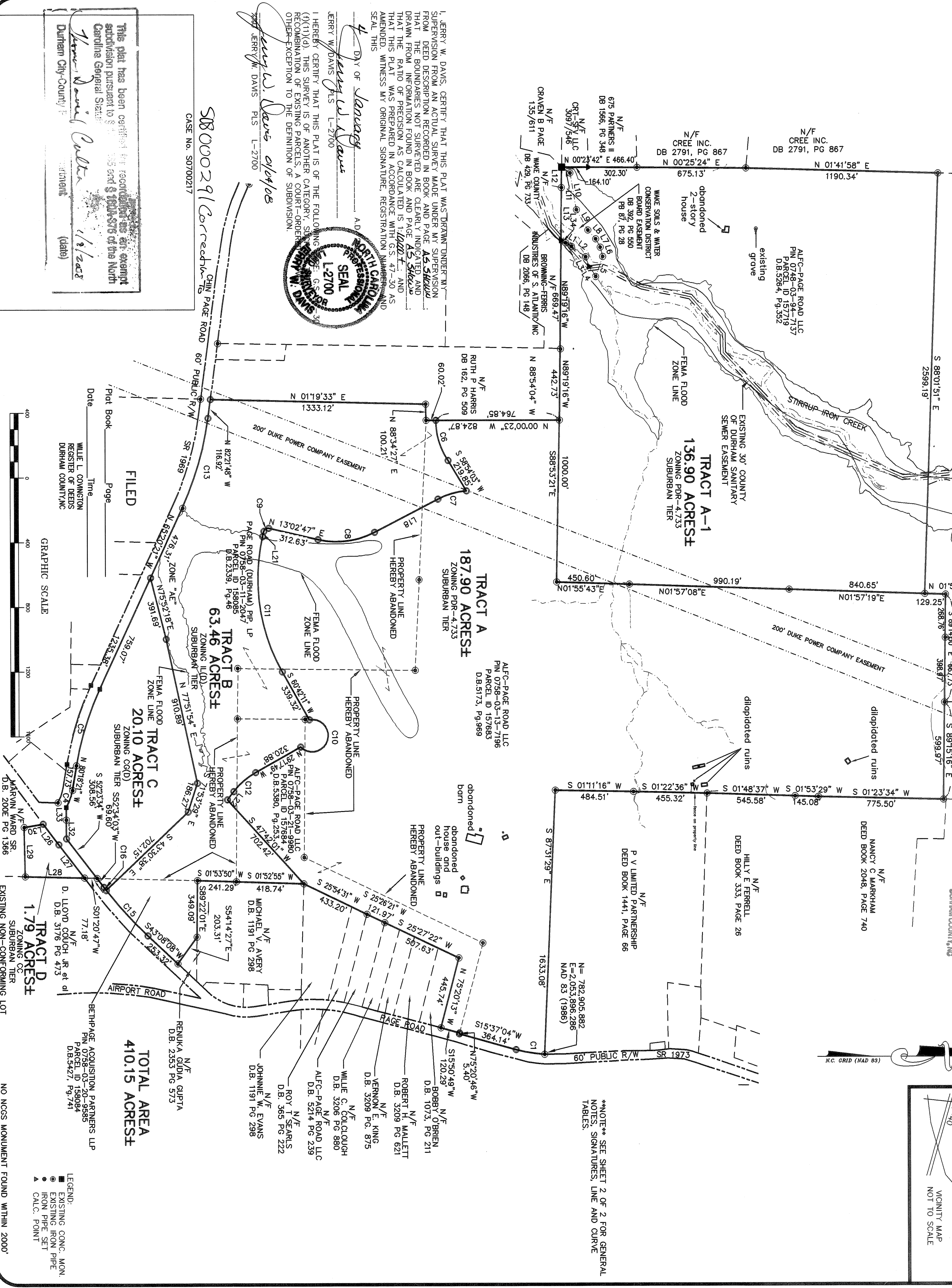
State of North Carolina  
 County of Durham  
 Review Officer of Durham County,  
Toby F. Hasford  
 certifies that the map or plat to which this  
 certification is affixed meets all statutory  
 requirements for recording.  
June 2, Hasford 1-31-08  
 Date  
 Review Officer

I, JERRY W. DAVIS, CERTIFY THAT THIS PLAT WAS DRAWN UNDER MY SUPERVISION FROM AN ACTUAL SURVEY MADE UNDER MY SUPERVISION FROM DEED DESCRIPTION RECORDED IN BOOK AND PAGE 45, 5400 THAT THE BOUNDARIES NOT SURVEYED ARE CLEARLY INDICATED AND DRAWN FROM INFORMATION FOUND IN BOOK AND PAGE 45, 5400 AND THAT THE RATIO OF PRECISION AS CALCULATED IS 1:10,000. AND THAT THIS PLAT WAS PREPARED IN ACCORDANCE WITH G.S. 47-30 AS AMENDED. WITNESS MY ORIGINAL SIGNATURE, REGISTRATION NUMBER AND SEAL THIS

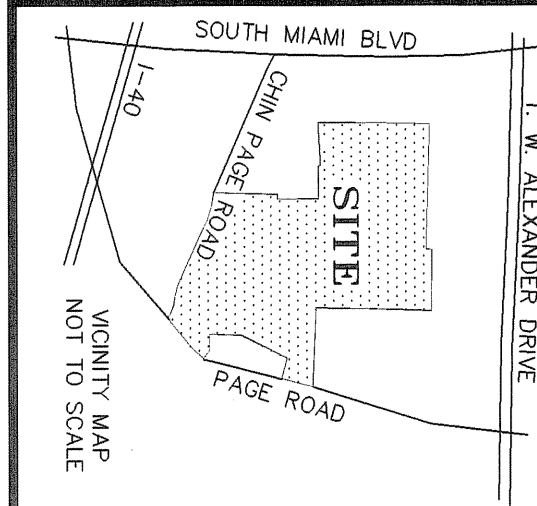


DAY OF January  
2008  
 JERRY W. DAVIS  
 PLS L-2700  
 I HEREBY CERTIFY THAT THIS PLAT IS OF THE FOLLOWING CATEGORY: RECOMBINATION OF EXISTING PARCELS, A COURT-ORDERED OTHER-EXCEPTION TO THE DEFINITION OF SUBDIVISION.  
Jerry W. Davis 1/31/08  
 CASE No. S0700217

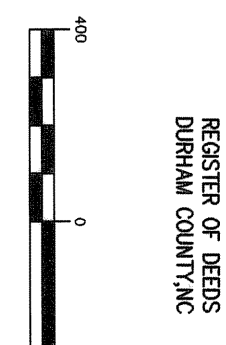
This plat has been certified for recording as an exempt subdivision pursuant to § 160A-205 and § 160A-276 of the North Carolina General Statutes.  
Jerry W. Davis  
 Durham City-County



FILED  
 Plat Book 180 Page 388  
 Date 1/31/08 Time 4:47 PM  
 WILLE L. COVINGTON  
 REGISTER OF DEEDS  
 DURHAM COUNTY, NC




NOTE: SEE SHEET 2 OF 2 FOR GENERAL NOTES, SIGNATURES, LINE AND CURVE TABLES.



LEGEND:  
 ■ EXISTING CONC. MON.  
 ● EXISTING IRON PIPE  
 ▲ CALC. POINT

<b>RECOMBINATION PLAT</b> TRIANGLE TWP., DURHAM CO., NORTH CAROLINA OWNER: <b>ALFC-PAGE ROAD, LLC</b> 4000 WESTCHASE BLVD. STE. 390 RALEIGH, NC 27502		<b>SHEET 1 OF 2</b> SURVEY BY: JERRY W. DAVIS L-2700	<b>REVISIONS:</b> △ 12-27-2007 gen revisions	<b>THE JOHN R. McADAMS COMPANY, INC.</b> ENGINEERS/PLANNERS/SURVEYORS RESEARCH TRIANGLE PARK, NC P.O. BOX 14005 ZIP 27709-4005 (919) 361-5000
PROJECT NO.: CPR-06000 PLAN NAME: CPR06000-F1 DRAWN BY: BKL SCALE: 1" = 400' DATE: 12-20-2007	<b>McADAMS</b>			



WILLIE L. COVINGTON  
REGISTER OF DEEDS, DURHAM COUNTY  
DURHAM COUNTY COURTHOUSE  
200 E. MAIN STREET  
DURHAM, NC 27701

**PLEASE RETAIN YELLOW TRAILER PAGE**

It is part of recorded document, and must be submitted with original for re-recording  
and/or cancellation.

\*\*\*\*\*

Filed For Registration: 01/31/2008 04:47:12 PM  
Book: PLAT 180 Page: 382-383  
Document No.: 2008004181  
PLAT 2 PGS \$21.00  
Recorder: JENNIFER H SMITH



2008004181