


FILED  
BOOK 104 PAGE 63  
NOV 23 2 07 PM '83  
J. THOMAS GARRETT  
REGISTER OF DEEDS  
DURHAM COUNTY, N.C.



J.R. PICKETT  
DB 101-494

UNIVERSITY DRIVE EXTENSION  
80' R/W (FORMERLY SHANNON RD.)

N 80° 59' 53" E  
185.66'

N 04° 35' 56" E  
308.41'

1.31 A.C.

S 81° 03' 46" W  
194.81'

JOHN CROSLAND CO.  
DB 1019 - 888

SOUTHLAND LIFE INS. CO.  
DB 1043 - 906

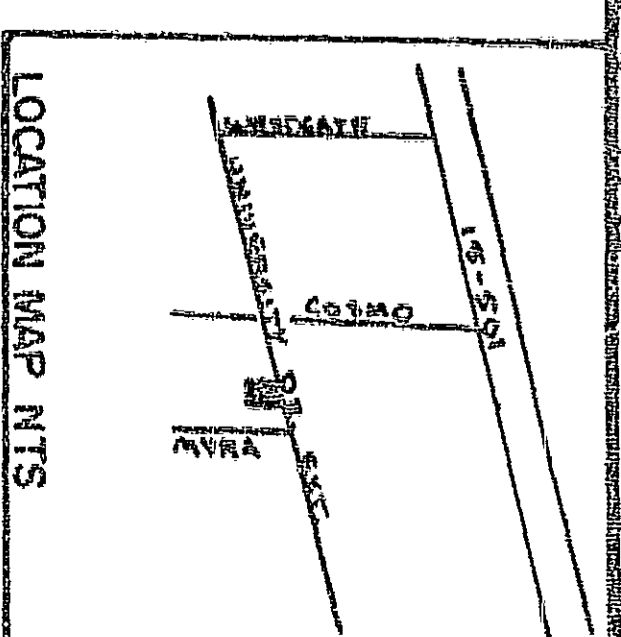
N 81° 05' E  
24.66'

MYRA ST. 60' R/W

S 02° 55' 36" W  
306.60'

State of North Carolina - Durham County  
The foregoing certified of  
A Notary (Notaries) Public of the Designated Governments  
units is (are) certified to be correct.  
This the 23<sup>rd</sup> day of November, 1983.  
J. Th. Garrett  
Register of Deeds


By: Assistant, Deputy  
Register of Deeds




Debra Bryan  
15th

LARRY W POOLE  
I, Larry W. Poole, Notary Public, do hereby certify that under my direct supervision, the foregoing plat was prepared and drawn from the original survey records and field notes of Debra Bryan, Registered Land Surveyor, and that the same are true and correct copies of the original records and field notes. My commission expires on November 15th, 1983.  
Signature: Larry W. Poole  
Notary Public  
Register of Deeds  
November 15th

ANY COMMENTS: 9-11-88

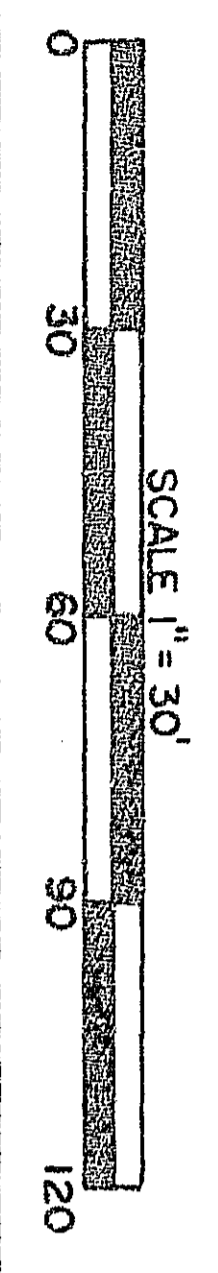


Debra Bryan, Notary Public do hereby certify that the foregoing plat was prepared and drawn from the original records and field notes of the surveyor, and that the same are true and correct copies of the original records and field notes. My commission expires 9-11-1983.  
Signature: Debra Bryan  
Notary Public

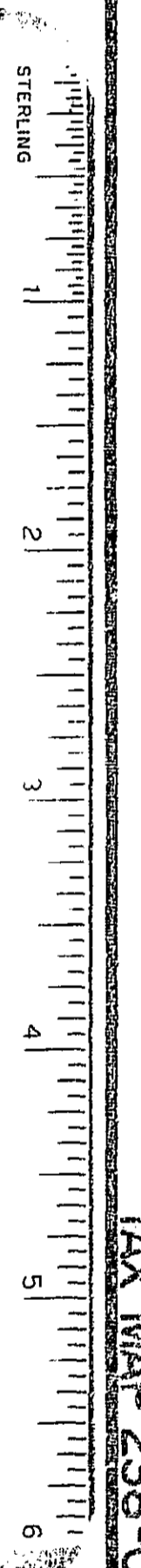


PROPERTY OF  
CAROLINA MOTOR CLUB INC.  
CITY-OUT TWP  
DURHAM CO. N.C.  
NOV. 15  
BOUNDARY SURVEY 1983

SURVEYED BY  
GELBERT, POOLE & ASSOCIATES P.A.  
REGISTERED LAND SURVEYORS  
DURHAM N.C. 27701  
SCALE 1" = 30'  
DRAWN BY: LWP  
JOB NO. 205602



LEGEND  
• IRON FOUND



104-63

TAX MAP 238-01-03