


U.S. INTERSTATE 260 R/W HWY. NO. 85

FILED 114 PAGE 4
 BOOK 114
 OCT 3 10 28 AM '88
 RUTH C. GARRETT
 REGISTER OF DEEDS
 DURHAM COUNTY, NC

CURVE	R	Δ	L	T	CH.	CH. BRNG.
C-1	200.00	34° 41' 33"	121.19	62.47	119.26	5.67° 51' 21" E
C-2	1809.86	7° 50' 00"	236.91	118.62	236.74	N. 14° 22' 52" W.
C-3	SPIRAL				146.07	N. 24° 58' 22" W.
C-4	1839.86	23° 04' 23"	143.59	376.94	198.54	S. 44° 34' 34" E
C-5	1839.86	02° 17' 13"	73.44	36.72	73.43	S. 24° 14' 34" E
C-6	SPIRAL				296.00	N. 27° 11' 31" W.


CERTIFICATE OF OWNER
 The undersigned owner of the property lying within the attached plat and subdivision hereby certifies that T. Lynch ordered the work of staking a plat to be done, and that all public streets, alleys, easements, and other open spaces as designated upon said plat are hereby dedicated for such use and that all public and private easements shown upon said plat are hereby granted for the uses stipulated.

T. Lynch
 TAMSIE G. LYNN
 JUNE 16th 1988
 My Commission Expires 5-16-88



NORTH CAROLINA
 DURHAM COUNTY
 GEORGE C. LOVE, JR. certify that this map was drawn under my supervision from an actual survey made under my supervision, deed and description recorded in Book 3EE Page 117, 10,000, that the boundaries not surveyed are shown as broken lines plotted from information found in books referenced, that this map was prepared in accordance with G.S. 47-30 as amended. Witness my hand and seal, this 12th day of October, 1988. A.D. 1988.
 Registration No. L-8955 Land Surveyor

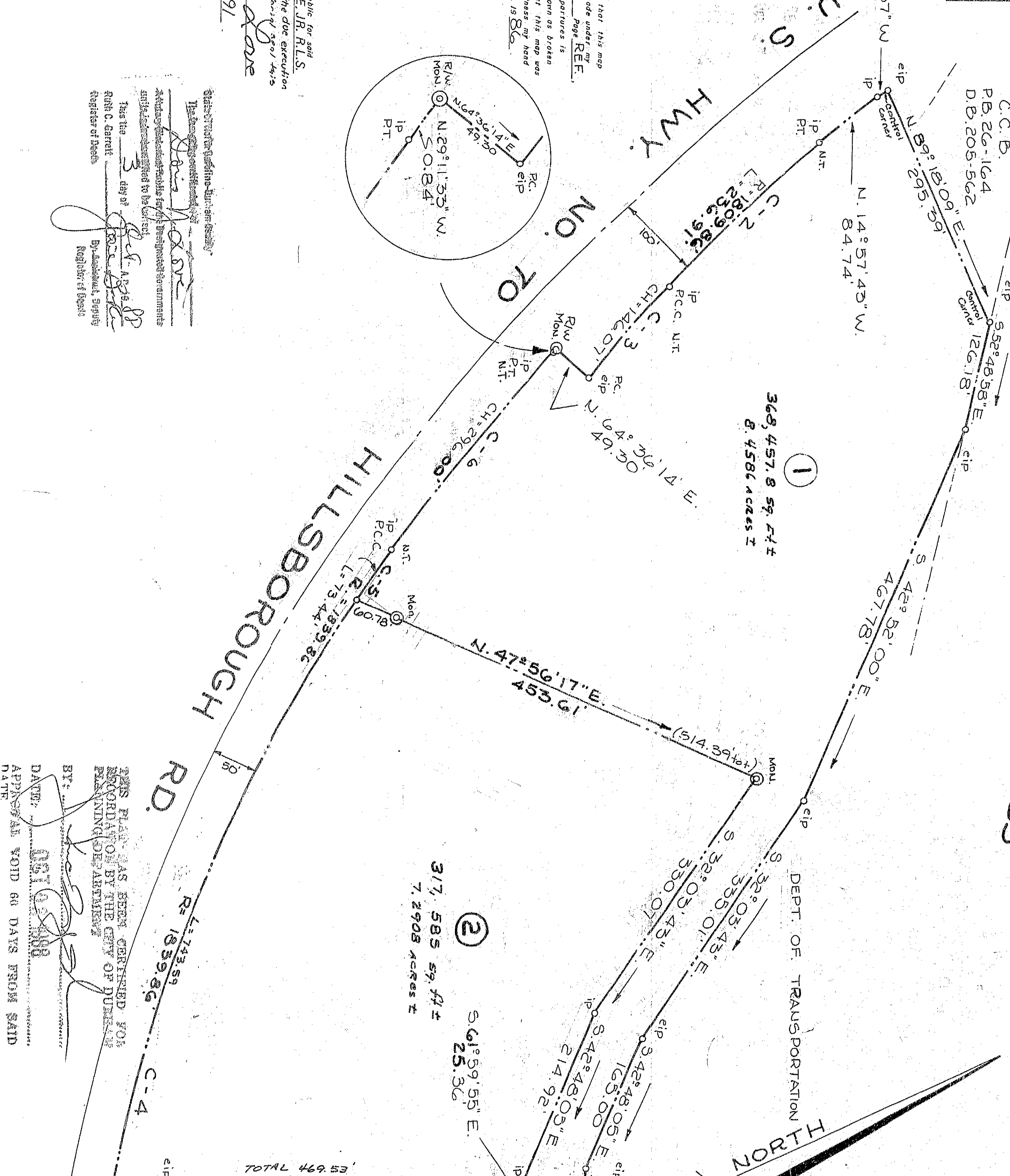
NORTH CAROLINA
 DURHAM COUNTY
 REGISTERED
 LAND SURVEYOR
 L-8955
 GEORGE C. LOVE, JR.
 SURVEYOR
 SEAL



State of North Carolina - Durham County
 I, Doris Y. Love, Notary Public for said county and state do hereby certify that GEORGE C. LOVE, JR., R.L.S. personally appeared before me this day and acknowledged the due execution of the foregoing plat. Witness my hand and seal on this 12th day of October, 1988.
 My commission expires April 19 1991.
 Doris Y. Love
 Notary Public

THIS PLAT HAS BEEN CERTIFIED FOR RECORDATION BY THE CITY OF DURHAM PLANNING DEPARTMENT
 DATE: OCT 10 1988
 APPROVAL VOID 60 DAYS FROM SAID DATE

N.T. Not Tangent
 e.i.p. existing iron pipe
 @ Conc. Man. Control Corner
 @ Iron Stake



REFERENCE:
 T.M. 278-4-1, 1A
 T.M. 756-2-3, 3, 2
 P.B. 54-62 "C.N. Hibberd, Jr."
 N.C.S.H.C. D.B. 322-476
 D.B. 1191-574
 D.B. 1261-755, 754, 755
 D.B. 1326-21, 22, 23, 24
 D.B. 1326-238, 239, 240, 241, 242

REVIS'D 12-4-86
 REVIS'D 10-28-86
 REVIS'D 7-23-86 RDK

OWNER:
 UNIVERSITY HOTEL DEVELOPMENT COMPANY,
 A NORTH CAROLINA PARTNERSHIP,
 JACK L. LYNCH, MANAGING GENERAL PARTNER
 8705 SOUTHAMPTON DRIVE
 RALEIGH, N.C. 27614

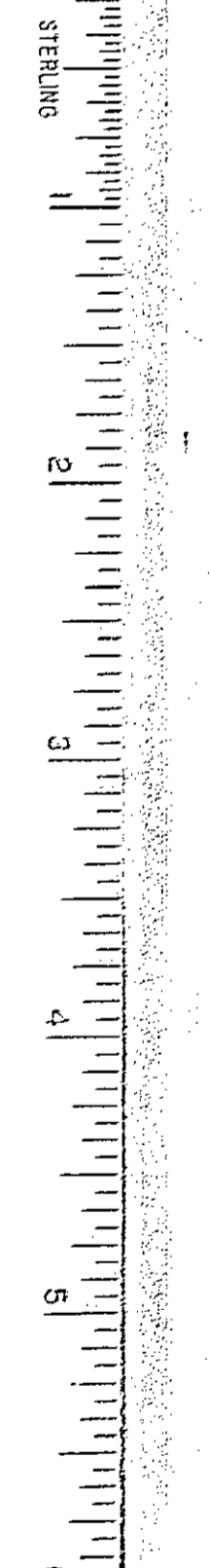
Recombination of P.B. 112-57
 PROPERTY OF
 UNIVERSITY HOTEL DEVELOPMENT COMPANY

TOWNSHIP: DURHAM COUNTY: DURHAM
 STATE: NORTH CAROLINA DATE: 6-2-86
 SCALE: 1" = 100' 0 50 100 150 200 250

SURVEYED BY: GEORGE C. LOVE, JR.
 REG. LAND SURVEYOR L-8955

308 W. MAIN ST. DURHAM, N. C. P. O. BOX 1355
 ZIP 27702 PHONE 682-1879
 SURVEYED BY: III DRAWN BY: R. D. K. JOB NO. 20785

Recorded in Plat Book Page
 JOB NO. 20785
 REVIS'D AFTER RECORDATION IN PG. 112-57



119-4