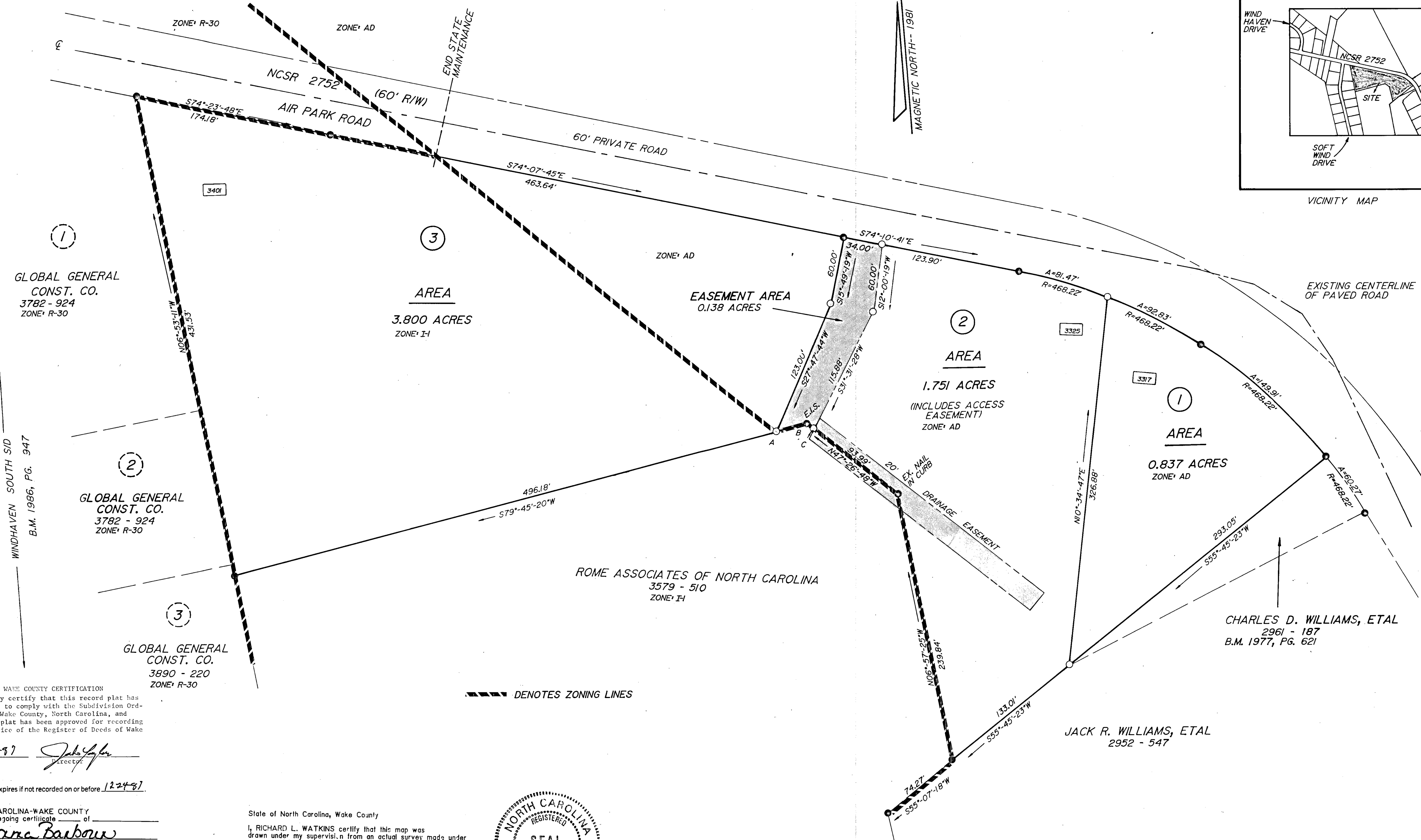


VICINITY MAP



--- DENOTES ZONING LINES

WAKE COUNTY CERTIFICATION
I hereby certify that this record plat has been found to comply with the Subdivision Ordinance of Wake County, North Carolina, and that this plat has been approved for recording in the office of the Register of Deeds of Wake County.

Date: 12-10-87
Director: [Signature]

Approval expires if not recorded on or before 12-24-87

NORTH CAROLINA-WAKE COUNTY
The foregoing certificate of _____ of _____

Donna Barbour
Notary (y) (ies) (are) certified to be correct. This instrument was presented for registration and recorded in this office.

This 16 day of Dec, 1987, at 9:10 o'clock AM

Kenneth C. Wilkins, Register of Deeds


By Kristan D. Bullock, Deputy
Register of Deeds

State of North Carolina, Wake County
I, RICHARD L. WATKINS certify that this map was drawn under my supervision from an actual survey made under my supervision, that the ratio of precision as calculated by latitudes and departures is 1/25,000 and that the boundaries not surveyed are shown as broken lines plotted from information found in Book _____ Page _____ that this map was prepared in accordance with G.S. 47-30 as amended.

WITNESS my hand and seal this 2nd day of DEC, 1987.

SIGNATURE: [Signature]

Registration Number L-2530



I, DONNA BARBOUR (Notary Public) do hereby certify that RICHARD L. WATKINS personally appeared before me this day and acknowledged the due execution of the foregoing document.

Witness my hand and seal this 2nd day of DEC, 1987
Donna Barbour
Notary Public
My Commission Expires 6-19-89

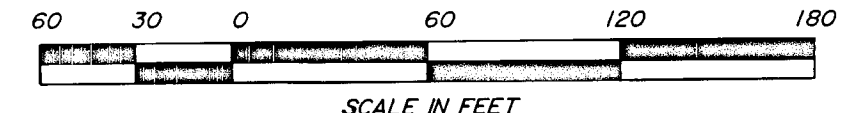
PT. NO.	BEARING	DISTANCE
A	N79°-45'-20"E	28.13'
B	S47°-26'-48"E	7.70'
C		

REFERENCES:
D.B. 2244, PG. 597
D.B. 3584, PG. 353
SEE MAP ENTITLED PROPERTY OF JEFF ADAMS, DATED 9/6/85 AND SURVEYED BY WALTER B. BUNN B.M. 1982, PG. 469

NOTE:
1) SEE BOOK MAPS 1982, PAGE 469 FOR RECORDING OF SAID ACCESS EASEMENT, AND EXISTING 20' DRAINAGE EASEMENT.

PROPERTY OF
JEFFREY S. ADAMS

MIDDLE CREEK TOWNSHIP
WAKE COUNTY, NORTH CAROLINA
SCALE: 1"=60'
DECEMBER 1, 1987



WATKINS & ASSOCIATES, P.A.
FUQUAY-VARINA, NORTH CAROLINA

RECORDED WAKE COUNTY BOOK 1987 PAGE 2077

CHECKED BY: [Signature]