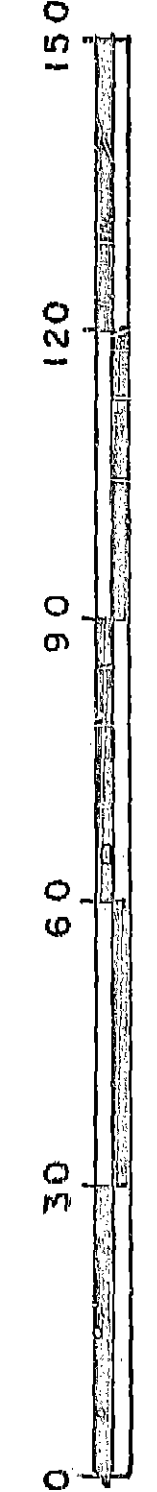


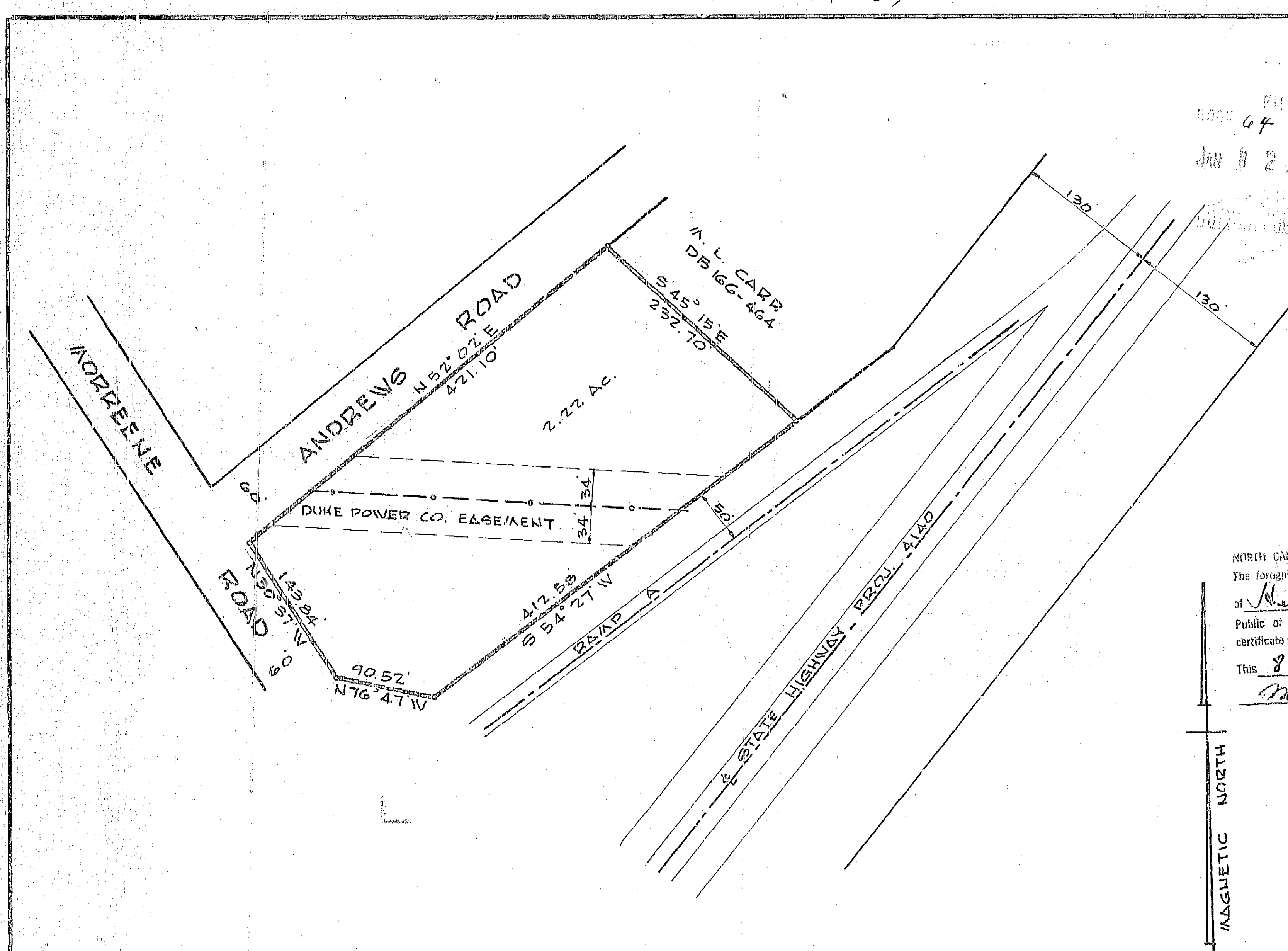
Notary Public, Durham County
 J. B. Nichols, Jr.
 Notary Public, Durham County
 J. B. Nichols, Jr.
 Notary Public, Durham County
 J. B. Nichols, Jr.



APPROVAL OF OLD RECORDS FROM SAID DATE
 J. B. Nichols, Jr.
 J. B. Nichols, Jr.
 J. B. Nichols, Jr.

NORTH CAROLINA - DURHAM COUNTY
 I, S. J. C. Copley, certify that this map was drawn from an actual survey made by me (dead description recorded in Book _____ Page _____) that the boundaries not surveyed are shown as broken lines plotted from information found in Book _____ Page _____ that this map was prepared in accordance with GS 47-30 as amended and approved by the City of Durham.
 Witness my hand and seal this 10 day of Nov 1969.
 S. J. C. Copley
 Notary Public

64-57



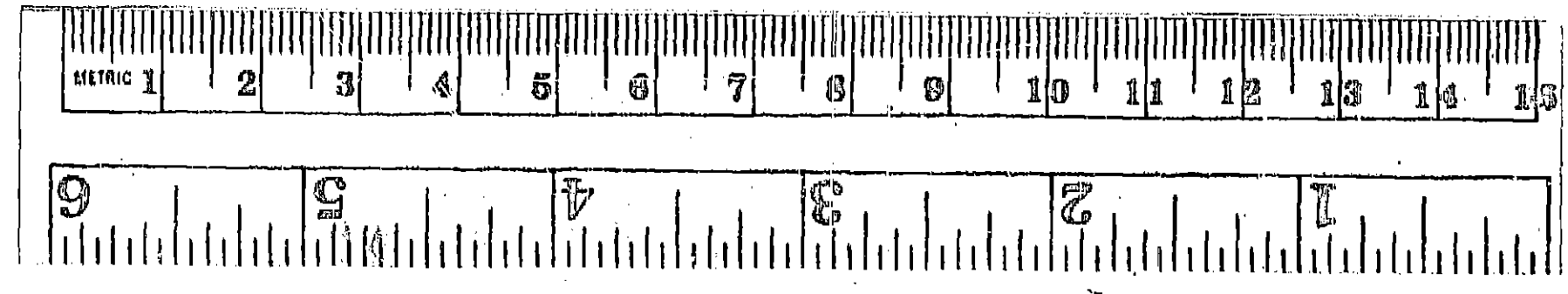
FILED
 BOOK 47 P 57
 JAN 10 2 30 PM '70
 DURHAM COUNTY, N. C.

NORTH CAROLINA - DURHAM COUNTY
 I, J. Watts Copley, do hereby certify that this plat was made from an actual survey made by me (dead description recorded in Book _____ Page _____) that the error of closure as calculated by latitudes and departures is 1.5000; that the boundaries not surveyed are shown as broken lines plotted from information found in Book _____ Page _____ that this plat was prepared in accordance with GS 47-30 as amended; that (no person) this subdivision or development is within the corporate limits of the City of Durham or within one mile (beyond the corporate limits) thereof (and that this plat has been submitted to and approved by the City of Durham).
 Witness my hand and seal this 10 day of Oct 1969.
 J. Watts Copley
 Registered Land Surveyor
 Sworn to and subscribed before me this 10 day of Oct 1969.
 My commission expires 7-30-71
 J. Watts Copley
 Notary Public

NORTH CAROLINA - DURHAM COUNTY
 The foregoing certificate of J. Watts Copley, Notary Public of Durham County, is certified to be correct. Let this certificate with all certifications be registered.
 This 8 day of January 19 70
 M. W. B. Breat
 Register of Deeds

REFERENCES: DB 353-612	J. WATTS COPLEY, LAND SURVEYOR DURHAM, NORTH CAROLINA
PROPERTY OF WEST DURHAM LUMBER COMPANY DURHAM TOWNSHIP, DURHAM COUNTY, N. C.	
SCALE: 1" = 100'	OCTOBER 10, 1969
0 100 200 300 SCALE IN FEET JOB NO. 5933	

64-57



BK
 64
 PG
 57