
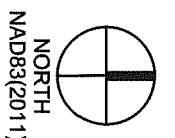
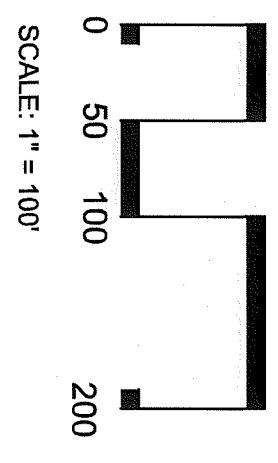


**LINE TABLE**

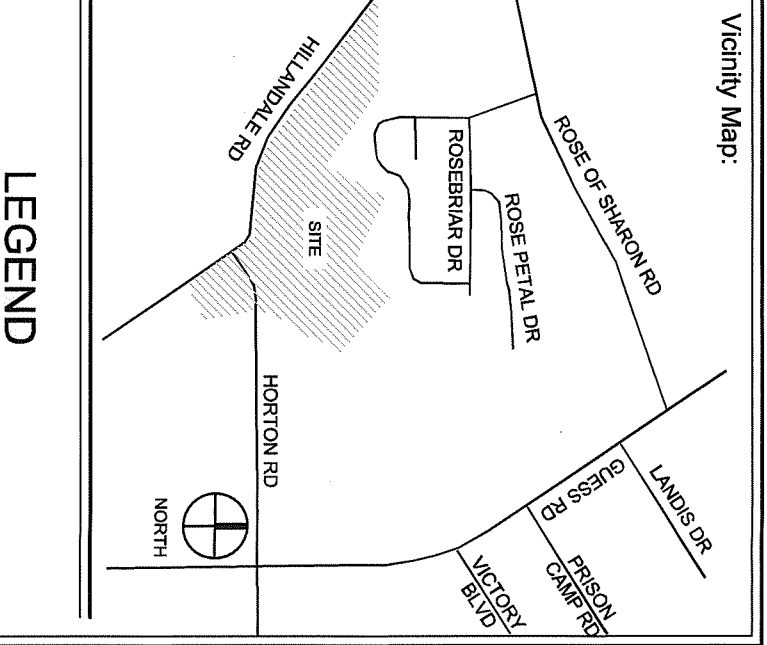
LINE	BEARING	DISTANCE
L14	N86°33'10"W	24.07'
L15	N63°37'20"W	27.00'
L16	S89°30'42"W	25.00'
L17	N63°37'20"W	2.40'
L18	S86°22'40"W	6.50'
L19	N63°37'20"W	91.67'
L105	N63°37'20"W	91.67'
L106	S36°22'40"W	6.50'

**CURVE TABLE**


CURVE	LENGTH	RADIUS	DELTA	TANGENT	CHORD	BEARING
C4	31.49'	591.29'	3°03'06"	15.75'	31.49'	S86°15'44"E
C5	92.20'	685.28'	7°42'32"	46.17'	92.13'	S74°54'40"E
C6	182.62'	585.13'	17°52'54"	92.06'	181.87'	S65°49'09"E
C7	31.20'	99.91'	17°53'29"	15.73'	31.07'	S31°45'16"E
C8	54.62'	105.63'	29°37'30"	27.93'	54.01'	N38°39'09"W
C12	65.97'	42.00'	90°00'00"	42.00'	59.40'	S81°22'40"W
C13	184.99'	286.50'	32°59'42"	84.85'	182.72'	S70°07'11"E
C24	180.54'	313.50'	32°59'42"	82.85'	178.05'	S70°07'11"E
C25	23.56'	15.00'	90°00'00"	15.00'	21.21'	S81°22'40"W



REGISTER OF DEEDS  
Sharon A. Davis  
Durham County, NC  
2020 Jan 14 02:34:32 PM  
BK-202 PG:257/257  
PLAT  
FEE: \$21.00  
INSTRUMENT # 2020001626  
SMMARSH




MATCHLINE SHEET 3



Title:  
**SUBDIVISION AND EASEMENT DEDICATION PLAT**  
FOR:  
**CROASDAILE FARMS APARTMENTS OWNER LLC, A DELAWARE LIMITED LIABILITY COMPANY**

DURHAM TOWNSHIP, CITY OF DURHAM  
DURHAM COUNTY, NORTH CAROLINA  
DATE: 01/09/2020 SCALE: 1"=500'



5410 OLD POOLE RD  
RALEIGH NC 27610  
T 919.580.8750  
FIRM LICENSE #: C-1051  
PROJECT #: 519187  
SHEET 2 OF 3