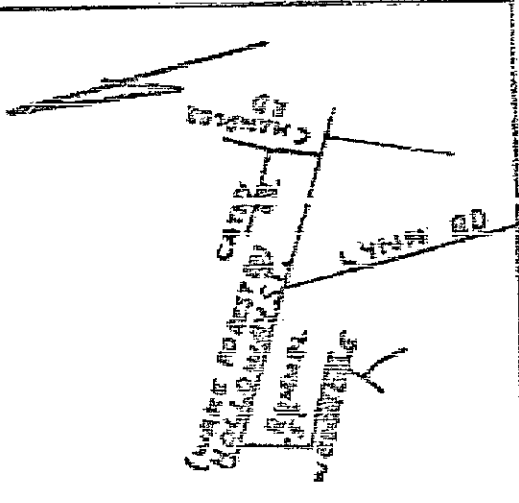
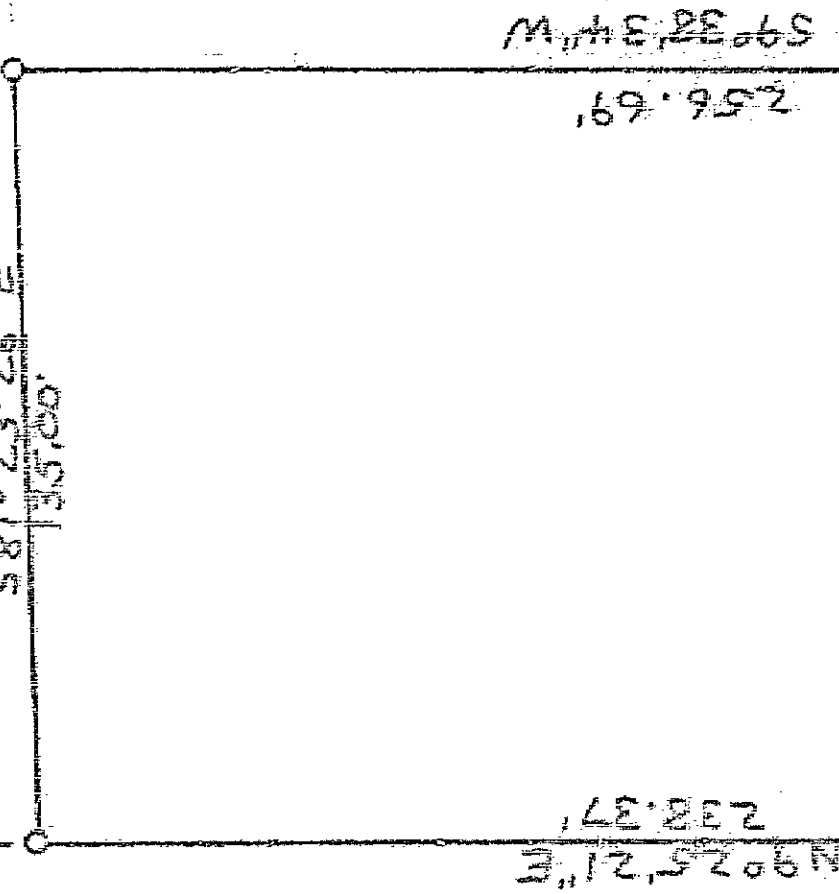


91-31



WILLIAM D. RAMSEY



C. D. HUNT, JR.

NOTARY PUBLIC
 NORTH CAROLINA
 REGISTERED
 SEAL
 L-1755
 LAND SURVEYOR
 WILLIAM JERRY AUTRY

NOTARY PUBLIC
 NORTH CAROLINA
 REGISTERED
 SEAL
 L-1755
 LAND SURVEYOR
 WILLIAM JERRY AUTRY

NOTARY PUBLIC
 NORTH CAROLINA
 REGISTERED
 SEAL
 L-1755
 LAND SURVEYOR
 WILLIAM JERRY AUTRY

THIS PLAT HAS BEEN CERTIFIED FOR
 RECORDATION BY THE CITY OF DURHAM
 PLANNING DEPARTMENT

BY: William D. Ramsey
 DATE: June 21, 1977

APPROVAL VOID 60 DAYS FROM SAID
 DATE

PROPERTY TO BE ACQUIRED BY:
WILLIAM D. RAMSEY
 DURHAM TWP DURHAM CO., N.C.
 WILLIAM JERRY AUTRY ALS. L1755
 JUNE 9, 1977




0' 50' 100' 150' 200' 250'

91-31

By: Maryann H. Jernstedt
 A.D. 1977
 Register of Deeds

By: Ruth C. Barrett
 Register of Deeds

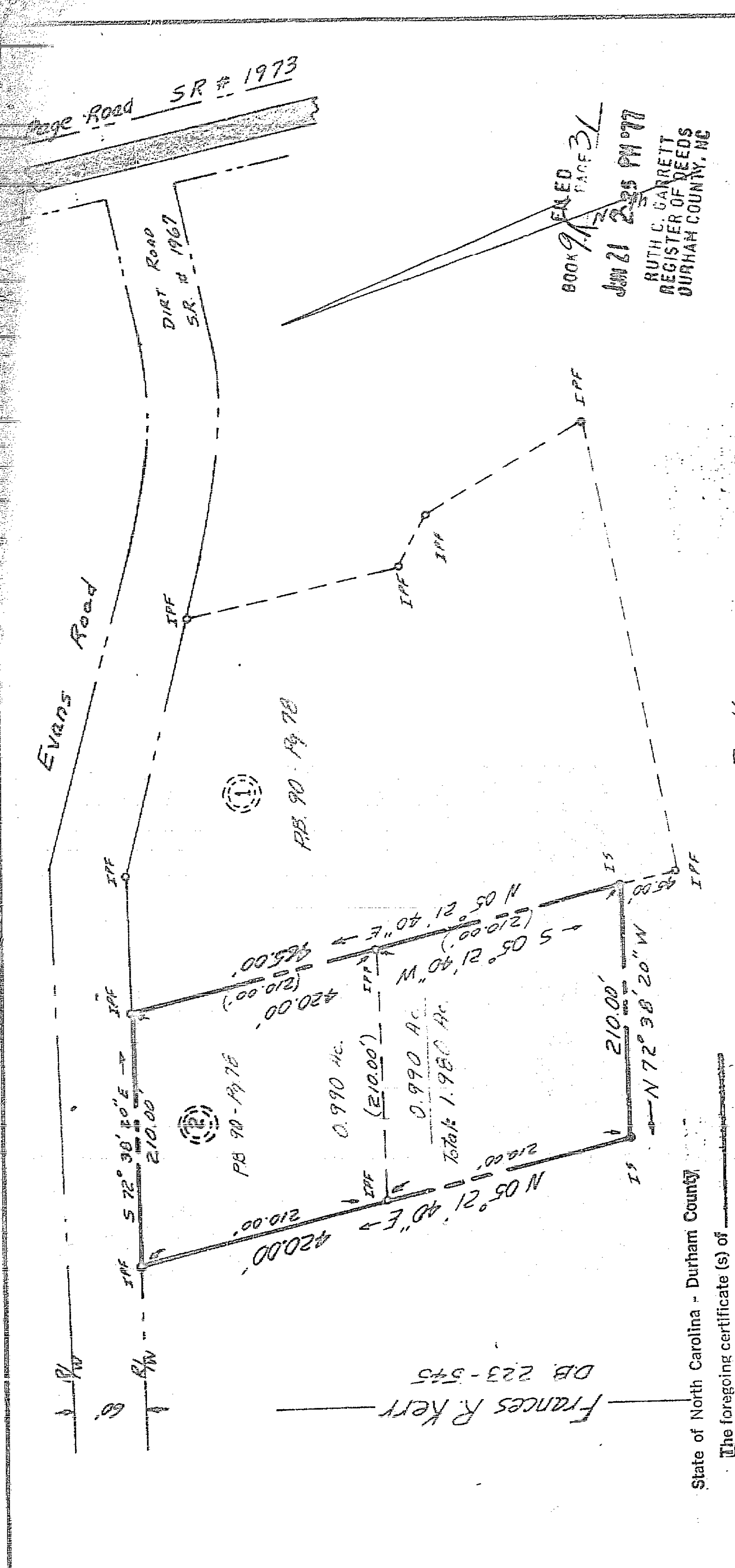
91-31



NORTH CAROLINA
 REGISTERED
 SEAL
 L-1755
 LAND SURVEYOR
 ROBERT W. YOUNG

NORTH CAROLINA
 REGISTERED
 SEAL
 L-1755
 LAND SURVEYOR
 FRANCES R. KERR

NORTH CAROLINA
 REGISTERED
 SEAL
 L-1755
 LAND SURVEYOR
 ROBERT W. YOUNG



State of North Carolina - Durham County
 The foregoing certificate (s) of
Jerry S. Thompson
 A Notary (Notaries) Public of the Designated Governmental
 units is (are) certified to be correct.
 This the 21 day of June, A.D. 1977
 Ruth C. Barrett
 Register of Deeds

State of North Carolina - Durham County
 The foregoing certificate (s) of
Frances R. Kerr
 A Notary (Notaries) Public of the Designated Governmental
 units is (are) certified to be correct.
 This the 21 day of June, A.D. 1977
 Ruth C. Barrett
 Register of Deeds

State of North Carolina - Durham County
 The foregoing certificate (s) of
Robert W. Young
 A Notary (Notaries) Public of the Designated Governmental
 units is (are) certified to be correct.
 This the 21 day of June, A.D. 1977
 Ruth C. Barrett
 Register of Deeds

State of North Carolina - Durham County
 The foregoing certificate (s) of
William D. Ramsey
 A Notary (Notaries) Public of the Designated Governmental
 units is (are) certified to be correct.
 This the 21 day of June, A.D. 1977
 Ruth C. Barrett
 Register of Deeds

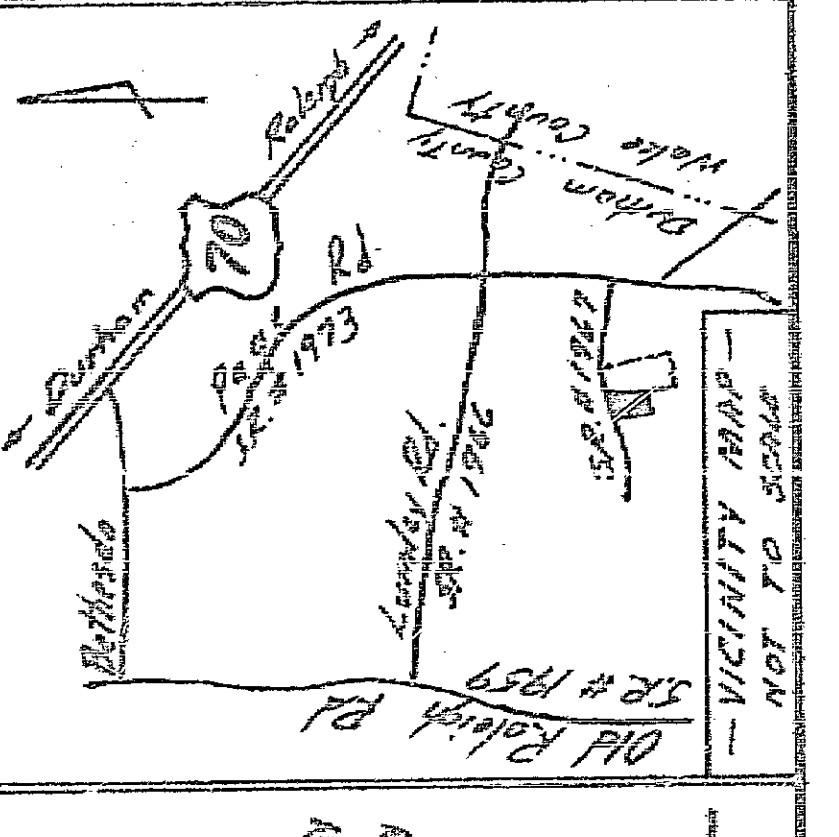
State of North Carolina - Durham County
 The foregoing certificate (s) of
William D. Ramsey
 A Notary (Notaries) Public of the Designated Governmental
 units is (are) certified to be correct.
 This the 21 day of June, A.D. 1977
 Ruth C. Barrett
 Register of Deeds

State of North Carolina - Durham County
 The foregoing certificate (s) of
William D. Ramsey
 A Notary (Notaries) Public of the Designated Governmental
 units is (are) certified to be correct.
 This the 21 day of June, A.D. 1977
 Ruth C. Barrett
 Register of Deeds

State of North Carolina - Durham County
 The foregoing certificate (s) of
William D. Ramsey
 A Notary (Notaries) Public of the Designated Governmental
 units is (are) certified to be correct.
 This the 21 day of June, A.D. 1977
 Ruth C. Barrett
 Register of Deeds

State of North Carolina - Durham County
 The foregoing certificate (s) of
William D. Ramsey
 A Notary (Notaries) Public of the Designated Governmental
 units is (are) certified to be correct.
 This the 21 day of June, A.D. 1977
 Ruth C. Barrett
 Register of Deeds

State of North Carolina - Durham County
 The foregoing certificate (s) of
William D. Ramsey
 A Notary (Notaries) Public of the Designated Governmental
 units is (are) certified to be correct.
 This the 21 day of June, A.D. 1977
 Ruth C. Barrett
 Register of Deeds


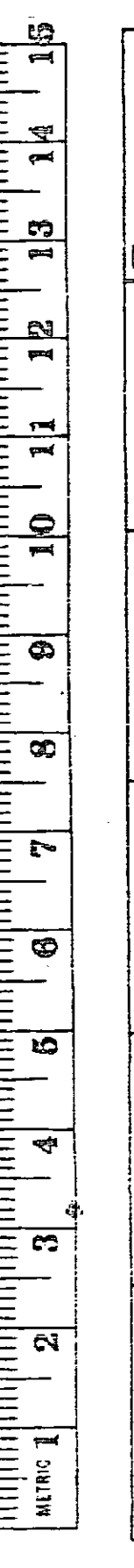


PLAT APPROVAL BY DURHAM COUNTY
 PLANNING DEPARTMENT DOES NOT
 CERTIFY PERCOLATION RESULTS.

Revision of lot 2
 Frances R. Kerr Subdivision
 Recorded in RB 90-19-78
 TRIANGLE TOWNSHIP DURHAM CO., N.C.
 SCALE: 1" = 100'
 JUNE 16, 1977

ROBERT W. YOUNG - REGISTERED LAND SURVEYOR 88755

91-31



BK
 9 1
 PG
 3 1