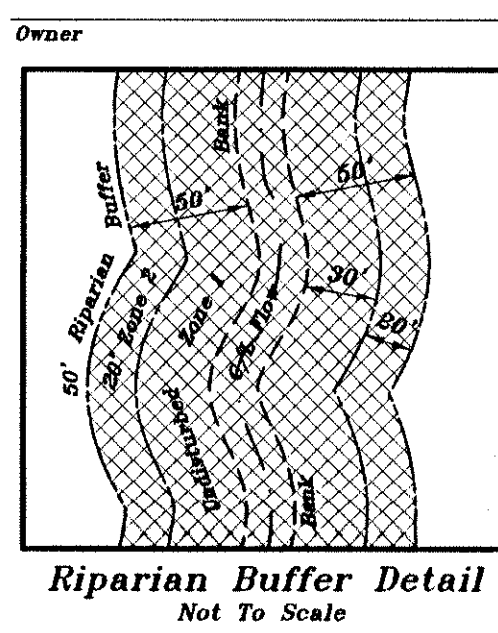


Owners Certification
 I (we) hereby certify that I am (we are) the owner(s) of the property shown and described hereon and that I (we) hereby adopt this plan of subdivision with my (our) free consent, establish the minimum building lines and dedicate all streets, alleys, walks, parks, and other open spaces to public or private use as noted.

Date: 9-1-05, 2005
 Owner: Richard Michael Haddock



NOTE:
 Riparian Buffer shall be measured from top of bank. If no bank exists, measurement shall be from centerline of flow.

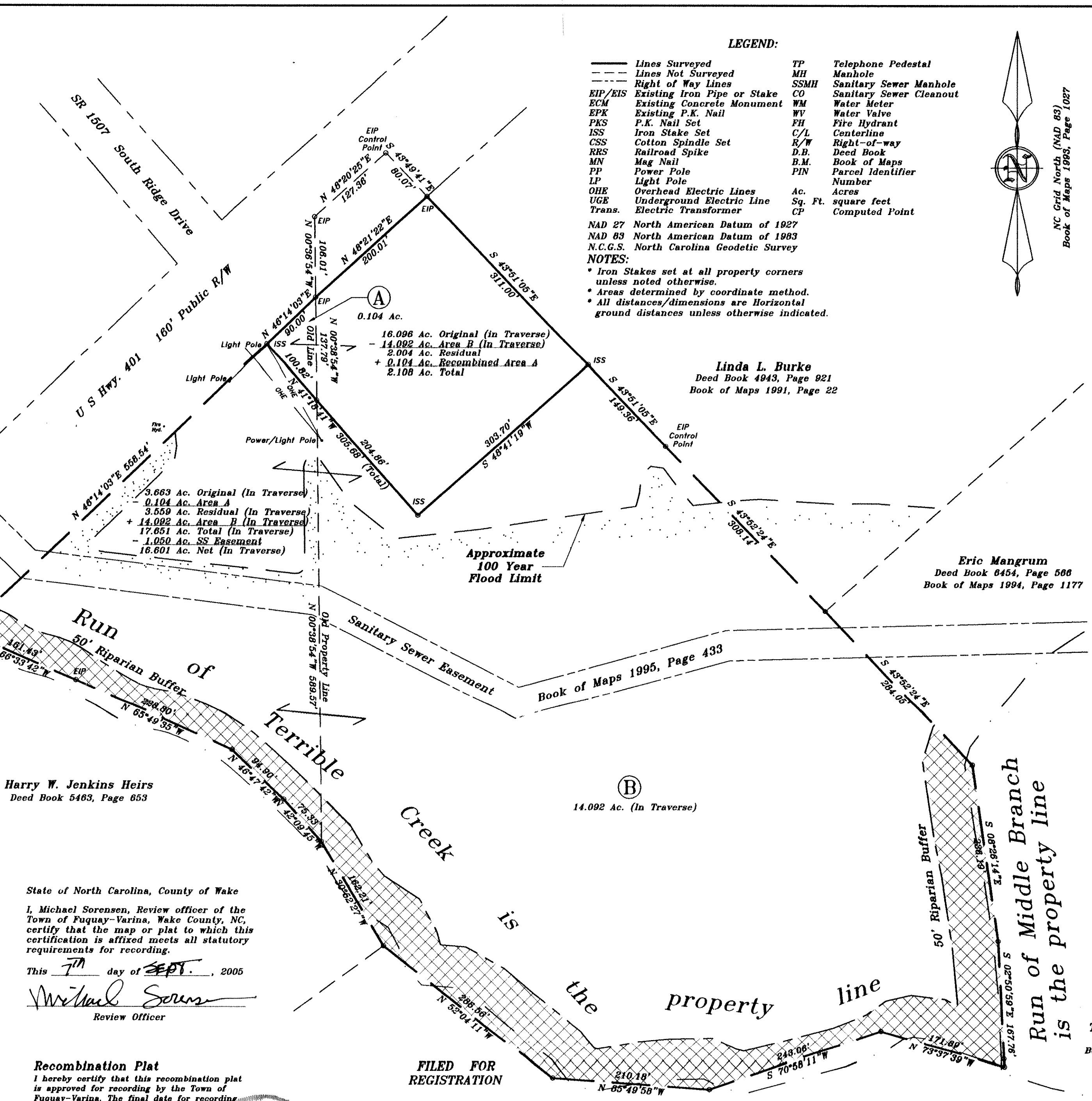
FEMA FLOOD HAZARD STATEMENT
 A portion of Lots shown on this plat are located within the FEMA 100 year Zone "A", Flood Hazard Area as shown on FEMA map No. 37183C0695 E Effective date: March 3, 1992

North Carolina
 Harnett County

"I, Thomas Lester Stencil, certify that this plat was drawn under my supervision from an actual survey made under my supervision (deed description recorded in Book See, Page Ref., etc.) (other); that the boundaries not surveyed are clearly indicated as drawn from information found in Book as, Page Shown; that the ratio of precision as calculated is 1:10,000; that this plat was prepared in accordance with G. S. 47-30 as amended. Witness my original signature, registration number and seal this 22 day of August, A. D., 2005.




Thomas Lester Stencil
 Surveyor
 L-1512
 Registration Number"
 I hereby certify that this survey is of another category, such as the recombination of existing parcels, a division of heirs, a court ordered survey or other exception to the definition of subdivision.
Thomas Lester Stencil
 Thomas Lester Stencil, P.L.S.



Harry W. Jenkins Heirs
 Deed Book 5463, Page 653

State of North Carolina, County of Wake
 I, Michael Sorensen, Review officer of the Town of Fuquay-Varina, Wake County, NC, certify that the map or plat to which this certification is affixed meets all statutory requirements for recording.
 This 7th day of SEPT., 2005
Michael Sorensen
 Review Officer

Recombination Plat
 I hereby certify that this recombination plat is approved for recording by the Town of Fuquay-Varina. The final date for recording this map with the Register of Deeds is Oct. 2, 2005.
 This the 7th day of Sept., 2005
Rose John
 Rose John, Town Clerk



FILED FOR REGISTRATION
 (Date)
 LAURA M. RIDDICK
 REGISTER OF DEEDS
 WAKE COUNTY
 By _____
 Asst./Deputy
 Time _____

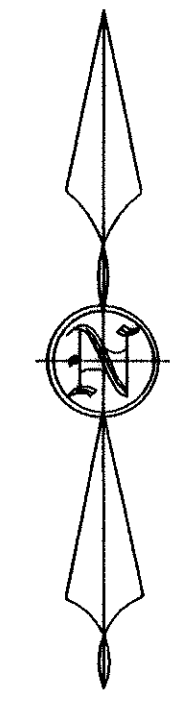
Section 5, Phase One
 Woodsong Subdivision
 Book of Maps 1993, Page 534

WAKE COUNTY, NC 275
 LAURA M RIDDICK
 REGISTER OF DEEDS
 PRESENTED & RECORDED ON
 09/12/2005 AT 11:53:48

References
 Deed Book 5814, Page 319
 Deed Book 6524, Page 448
 Deed Book 6524, Page 452
 Deed Book 10101, Page 2256
 Book of Maps 1993, Page 1027
 Book of Maps 1995, Page 433
 Book of Maps 2000, Page 586
 Others as Shown

RECORDED IN WAKE COUNTY, BOOK OF MAPS 2005, PAGE 01802

- LEGEND:**
- Lines Surveyed
 - - - Lines Not Surveyed
 - - - Right of Way Lines
 - EIP/EIS Existing Iron Pipe or Stake
 - ECM Existing Concrete Monument
 - EPK Existing P.K. Nail
 - PKS P.K. Nail Set
 - ISS Iron Stake Set
 - CSS Cotton Spindle Set
 - RRS Railroad Spike
 - MN Mag Nail
 - PP Power Pole
 - LP Light Pole
 - OHE Overhead Electric Lines
 - UGE Underground Electric Line
 - Trans. Electric Transformer
 - TP Telephone Pedestal
 - MH Manhole
 - SSMH Sanitary Sewer Manhole
 - CO Sanitary Sewer Cleanup
 - WM Water Meter
 - WV Water Valve
 - FH Fire Hydrant
 - C/L Centerline
 - R/W Right-of-way
 - D.B. Deed Book
 - B.M. Book of Maps
 - PIN Parcel Identifier Number
 - Ac. Acres
 - Sq. Ft. square feet
 - CP Computed Point
- NAD 27 North American Datum of 1927
 NAD 83 North American Datum of 1983
 N.C.G.S. North Carolina Geodetic Survey
- NOTES:**
 * Iron Stakes set at all property corners unless noted otherwise.
 * Areas determined by coordinate method.
 * All distances/dimensions are Horizontal ground distances unless otherwise indicated.



NC Grid North (NAD 83)
 Book of Maps 1993, Page 1027

LOT RECOMBINATION

STANCIL & ASSOCIATES,
 Professional Land Surveyor, P.A.
 98 East Depot Street, P. O. Box 730, Angier, N.C. 27501
 Phone: 919-639-2133 Fax: 919-639-2602

DATE: 08-22-05 SURVEYED BY: DET
 SCALE: 1" = 100' DRAWN BY: PAN
 CHECKED & CLOSURE BY: [Signature]
 FIELD BOOK 40-B, Page 52
 DRAWING FILE NO. LWMC-1585

SURVEYED FOR AND OWNED BY:
Richard M. and Linda C. Haddock
 908 Two Brothers Run Raleigh, NC 27603 919-552-2081

TOWNSHIP: MIDDLE CREEK COUNTY: WAKE
 STATE: NORTH CAROLINA
 ZONE: CH PARCEL NUMBER: 0677-02-89-0322
 0677-02-89-4147

Revisions:
 100
 0
 50
 Horizontal Scale

Town of Fuquay-Varina
 Deed Book 4823, Page 919
 Book of Maps 1990, Page 1389