

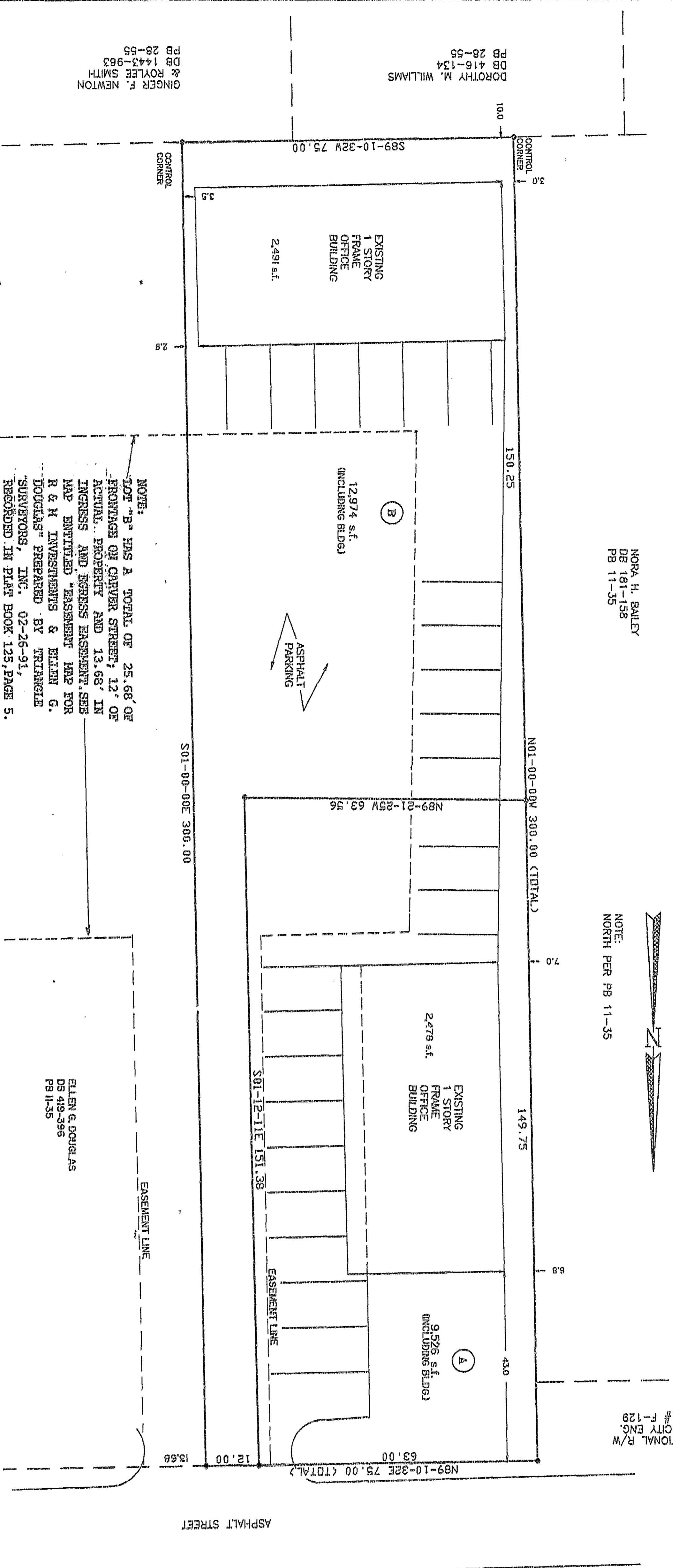
'91 MAR 27 PM 3 46  
RUTH G. GARRETT  
REGISTER OF DEEDS  
DURHAM COUNTY, N.C.

125-16

2200	CHARLOTTE ST	ACRES	100
ARTMOUTH DR	ALABAMA AV	ACRES	100
WITICA	ELLEN ST	ACRES	100
WITICA	CARVER ST	ACRES	100
WITICA	GUESS ROAD	ACRES	100
WITICA	MARGARET ST	ACRES	100
WITICA	MARGARET ST	ACRES	100

ADDITIONAL R/W  
PER CITY ENG.  
MAP # F-129

NOTE:  
NORTH PER PB 11-35



NOTE:  
"B" HAS A TOTAL OF 25.68' OF FRONTAGE ON CARVER STREET, 12' OF ACTUAL PROPERTY AND 13.68' IN INGRESS AND EGRESS EASEMENT. SEE MAP ENTITLED "EASEMENT MAP FOR R & M INVESTMENTS & ELLEN G. DOUGLAS" PREPARED BY TRILINGUE SURVEYORS, INC. 02-26-91, RECORDED IN PLAT BOOK 125, PAGE 5.

ELLEN G. DOUGLAS  
DS 419-396  
PB 11-35

THIS PLAT HAS BEEN CERTIFIED FOR RECOGNITION BY THE DURHAM COUNTY PLANNING DEPARTMENT.  
DATE: 3/27/91  
APPROVAL VOID 60 DAYS FROM SAID DATE.

NOTE:  
PIPES SET AT ALL CORNERS  
(PK MARKS SET IN CORNERS WHICH FALL IN ASPHALT).

OWNER:  
R & M INVESTMENTS  
2600 C CARVER STREET  
DURHAM, NC 27705  
(919) 477-9588

SUBDIVISION MAP FOR

# R & M INVESTMENTS


CITY-OUT TOWNSHIP, DURHAM COUNTY, NORTH CAROLINA  
3325 Chapeau Hill Blvd  
Suite 230  
Durham, NC 27707-2644  
(919) 490-2929

I, RONALD D. GARRETT, DO HEREBY CERTIFY THAT THE ATTACHED PLAT AND SUBDIVISION WAS MADE BY DEBER AND DIRECTION OF THE LAND SURVEYOR AND THAT THE LAND SHOWN ON THIS PLAT IS THE LAND SHOWN IN THE REFERENCED LISTED AND I FURTHER CERTIFY THAT THE SAID SURVEY AND PLAT ARE CORRECT IN ALL RESPECTS. WITNESS MY HAND AND SEAL THIS 27th DAY OF MARCH, 1991.



REGISTERED LAND SURVEYOR  
OWNER


I, RONALD D. GARRETT, DO HEREBY CERTIFY THAT THIS MAP WAS DRAWN UNDER MY SUPERVISION FROM AN ACTUAL SURVEY MADE UNDER MY SUPERVISION. THE DESCRIPTION RECORDED IN BOOK 125, PAGE 518, THAT THE RATIO OF PRECISION AS CALCULATED BY LATITUDES AND DEPARTURES IS 1/10,000. THAT THIS MAP WAS PREPARED IN ACCORDANCE WITH GS 47-30 AS AMENDED. WITNESS MY HAND AND SEAL THIS 27th DAY OF MARCH, 1991.




REGISTERED LAND SURVEYOR

DURHAM COUNTY, NORTH CAROLINA

I, Peter B. Blodgett, A NOTARY PUBLIC OF THE COUNTY AND STATE AFORESAID, CERTIFY THAT RONALD D. GARRETT, A REGISTERED LAND SURVEYOR, PERSONALLY APPEARED BEFORE ME THIS DAY AND ACKNOWLEDGED THE EXECUTION OF THE FOREGOING INSTRUMENT, WITNESS MY HAND AND OFFICIAL STAMP OR SEAL, THIS 27th DAY OF MARCH, 1991.

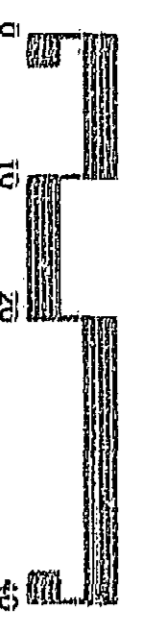


I, Peter B. Blodgett, A NOTARY PUBLIC OF THE COUNTY AND STATE AFORESAID, CERTIFY THAT RONALD D. GARRETT, A REGISTERED LAND SURVEYOR, PERSONALLY APPEARED BEFORE ME THIS DAY AND ACKNOWLEDGED THE EXECUTION OF THE FOREGOING INSTRUMENT, WITNESS MY HAND AND OFFICIAL STAMP OR SEAL, THIS 27th DAY OF MARCH, 1991.



NOTARY PUBLIC  
OWNER


MY COMMISSION EXPIRES: 7-11-95



REF:  
M 306-1-9  
PB 416-134  
DB 1363-518

GINGER, F. NEWTON  
DB 1443-963  
PB 281-55

DOROTHY M. WILLIAMS  
DB 416-134  
PB 281-55



LOGAN SYSTEMS 1 2 3