



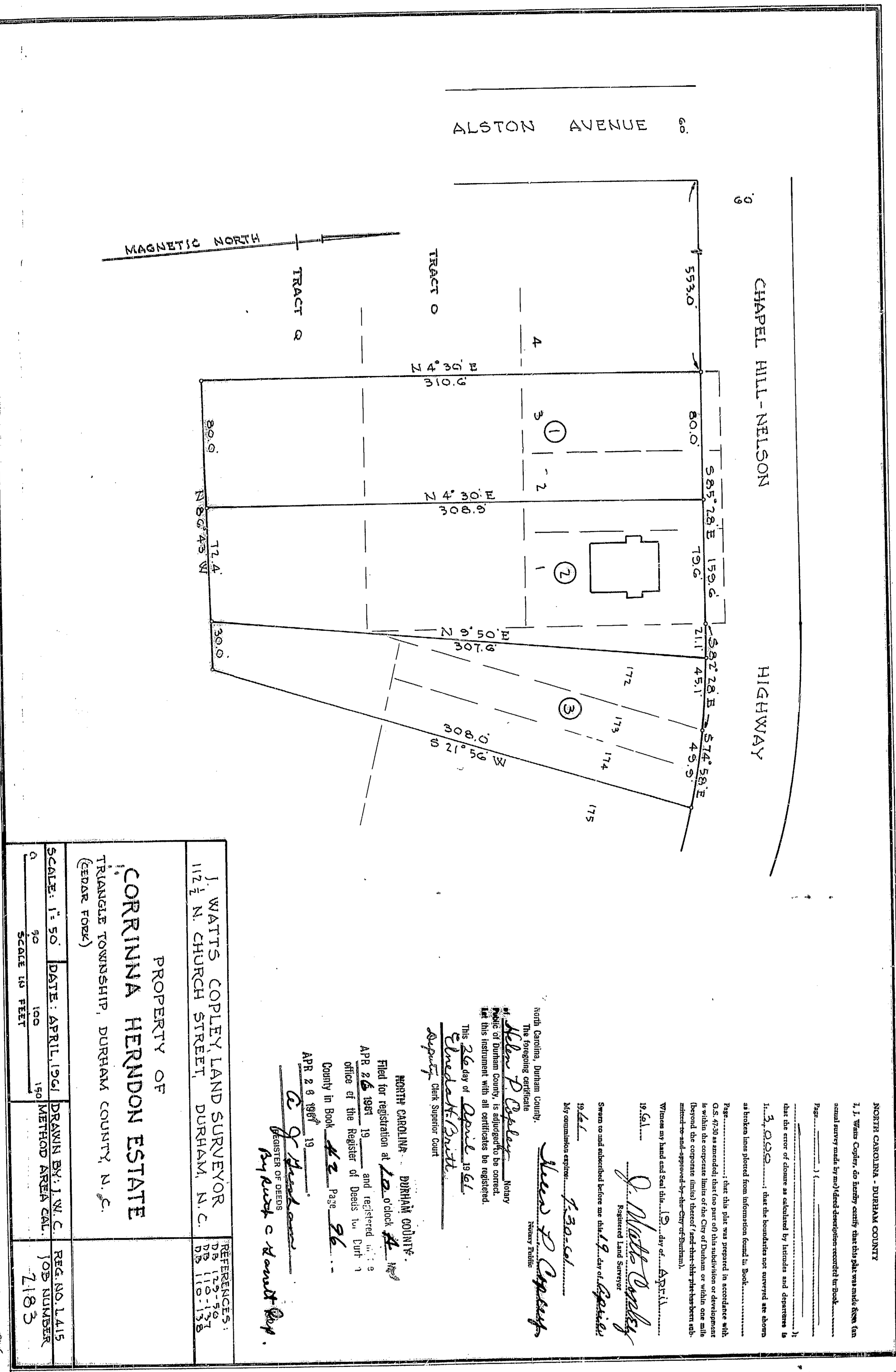
BK

4 2

PG

9 6

42-86



NORTH CAROLINA - DURHAM COUNTY

I, J. Watts Copley, do hereby certify that this plat was made from an actual survey made by my (and) description recorded in Book \_\_\_\_\_ Page \_\_\_\_\_

that the error of closure as calculated by latitudes and departures is 1.3,000; that the boundaries not surveyed are shown as broken lines plotted from information found in Book \_\_\_\_\_ Page \_\_\_\_\_; that this plat was prepared in accordance with G.S. 47-30 as amended; that (no part of) this subdivision or development is within the corporate limits of the City of Durham or within one mile (beyond the corporate limits) thereof (and that this plat has been submitted to and approved by the City of Durham).

Witness my hand and Seal this 19 day of April 1961.

*J. Watts Copley*  
Registered Land Surveyor

Sworn to and subscribed before me this 19 day of April 1961.

My commission expires 1-30-61.

*Walter F. Copley*  
Notary Public

North Carolina, Durham County.  
The foregoing certificate  
of *Walter F. Copley*, Notary  
Public of Durham County, is adjudged to be correct.  
Let this instrument with all certificates be registered.

This 26 day of April 1961

*Charlotte Smith*  
Deputy Clerk Superior Court

NORTH CAROLINA - DURHAM COUNTY

Filed for registration at 12 o'clock 4 <sup>PM</sup>

APR 26 1961 19 and registered in 9

office of the Register of Deeds for Durf 1

County in Book 42 Page 96

APR 28 1961 19

*C. J. Henderson*  
REGISTER OF DEEDS  
*By Ruth C. Hunt Day*

J. WATTS COPLEY, LAND SURVEYOR  
112 1/2 N. CHURCH STREET, DURHAM, N. C.

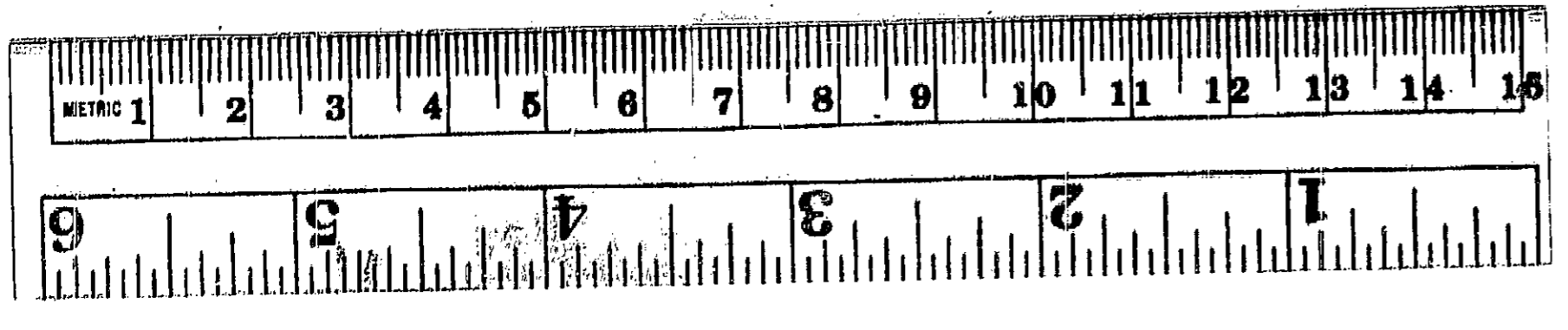
PROPERTY OF

CORINNA HERNDON ESTATE

TRIANGLE TOWNSHIP, DURHAM COUNTY, N. C.  
(CEDAR FORK)

SCALE: 1" = 50' DATE: APRIL, 1961 DRAWN BY: J. W. C. REG. NO. 1415

0 50 100 150 METHOD AREA CAL. JOB NUMBER  
SCALE IN FEET 2183



42-86

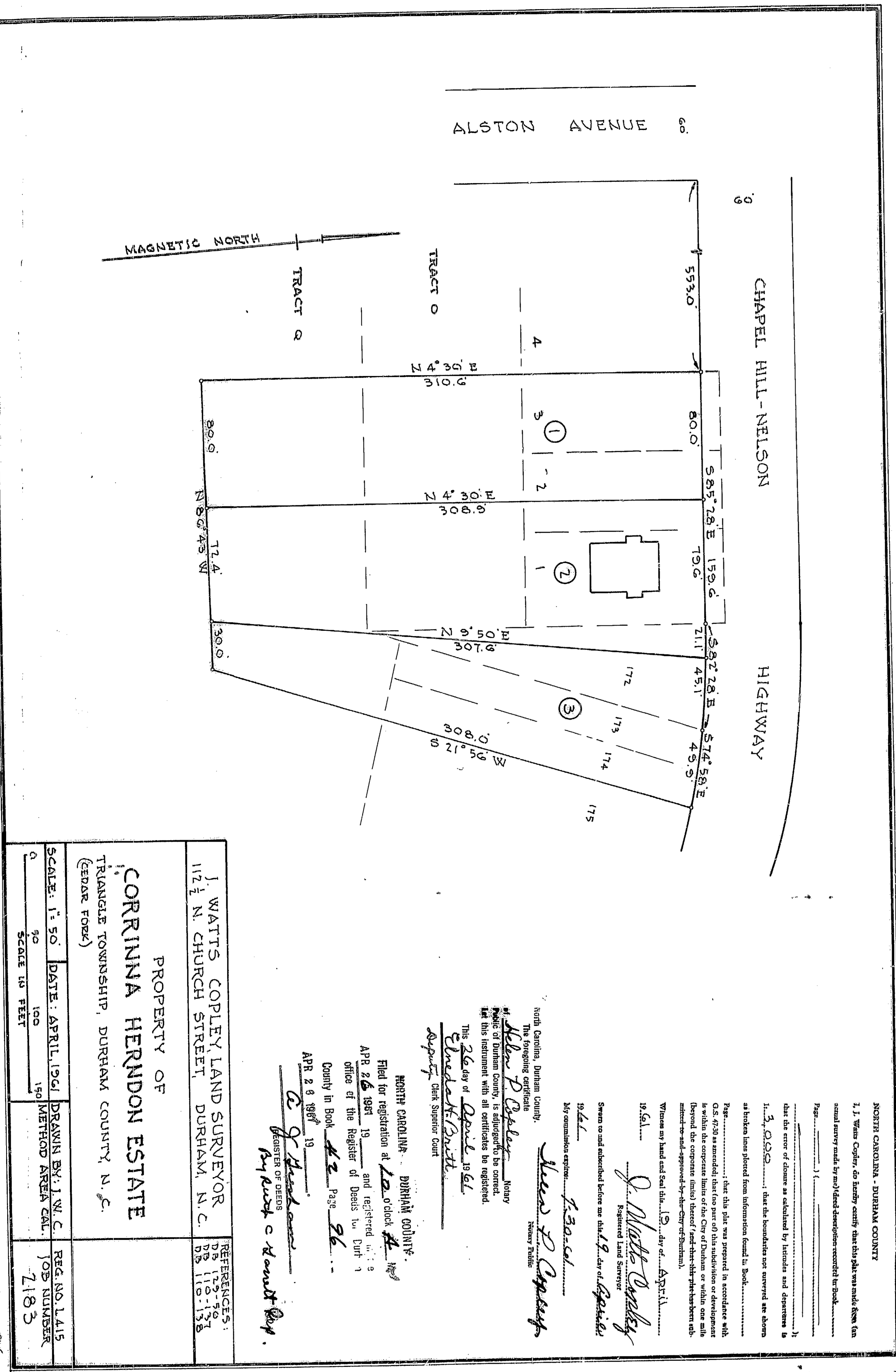
BK

4 2

PG

9 6

42-86



NORTH CAROLINA - DURHAM COUNTY

I, J. Watts Copley, do hereby certify that this plat was made from an actual survey made by my (and) assistants recorded in Book \_\_\_\_\_ Page \_\_\_\_\_

that the error of closure as calculated by latitudes and departures is 1.3,000; that the boundaries not surveyed are shown as broken lines plotted from information found in Book \_\_\_\_\_ Page \_\_\_\_\_; that this plat was prepared in accordance with G.S. 47-30 as amended; that (no part of) this subdivision or development is within the corporate limits of the City of Durham or within one mile (beyond the corporate limits) thereof (and that this plat has been submitted to and approved by the City of Durham).

Witness my hand and Seal this 19 day of April 1961. J. Watts Copley Registered Land Surveyor

Sworn to and subscribed before me this 19 day of April 1961. My commission expires 1-30-61. Helen F. Copley Notary Public for Durham County, N.C.

This 26 day of April 1961. Charlotte Smith Deputy Clerk Superior Court

North Carolina, Durham County. The foregoing certificate of Helen F. Copley, Notary Public of Durham County, is adjudged to be correct. This instrument with all certificates be registered.

Filed for registration at 12 o'clock A.M. APR 26 1961 19 and registered in office of the Register of Deeds for Durham County in Book 42 Page 96

APR 28 1961 REGISTER OF DEEDS

PROPERTY OF CORINNA HERNDON ESTATE TRIANGLE TOWNSHIP, DURHAM COUNTY, N.C. (CEDAR FORK)

J. WATTS COPLEY, LAND SURVEYOR 112 1/2 N. CHURCH STREET, DURHAM, N.C.

REG. NO. 1415 JOB NUMBER 2183

SCALE: 1" = 50' DATE: APRIL, 1961 DRAWN BY: J.W.C. METHOD AREA CAL. 0 50 100 150

SCALE IN FEET

