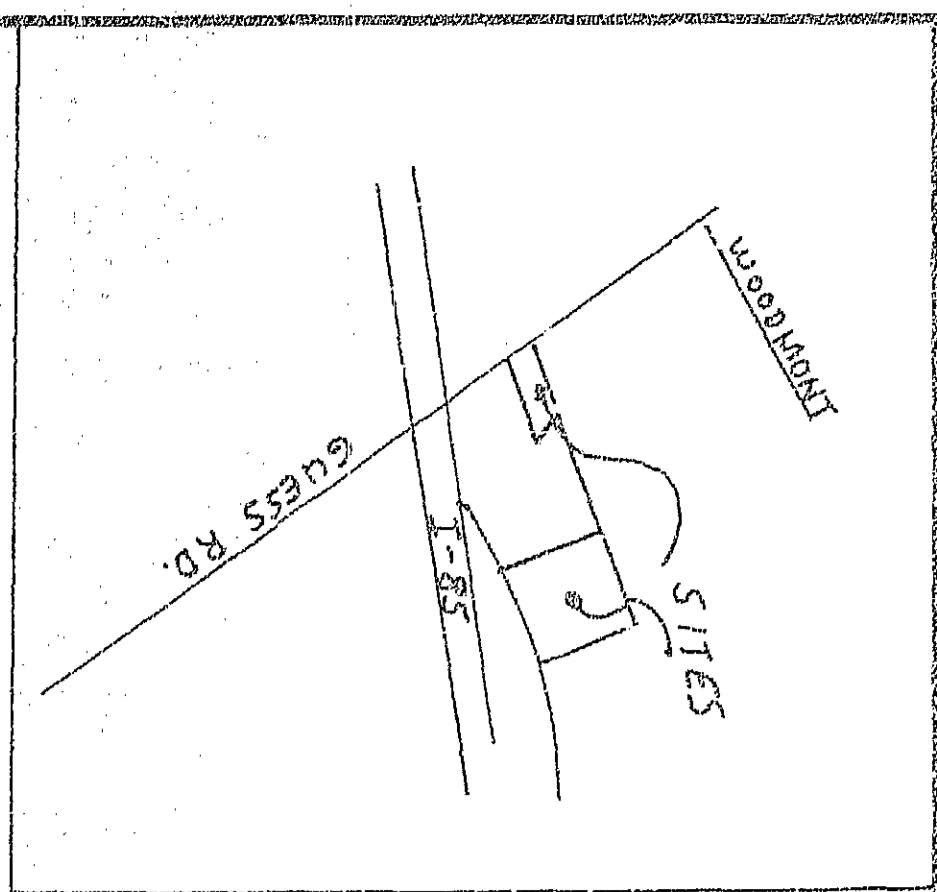
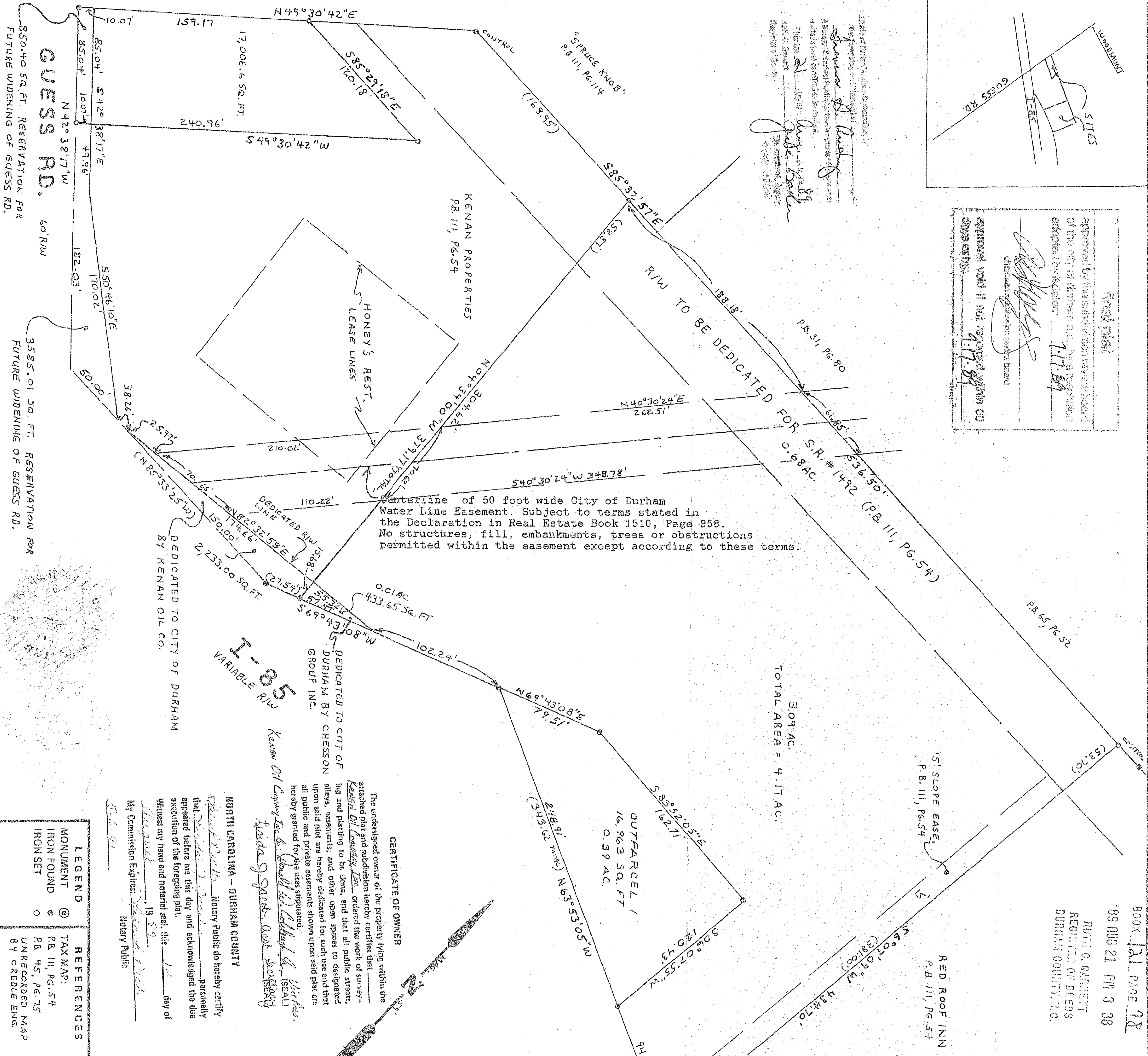


D.B. 1196, Pg. 18



Final Plat approved by the subdivision review board of the city of Durham N.C. by a resolution adopted by Council 11789

Notary Public for Durham, N.C. Frances B. Aubrey



Centerline of 50 foot wide City of Durham Water Line Easement. Subject to terms stated in the Declaration in Real Estate Book 1510, Page 958. No structures, fill, embankments, trees or obstructions permitted within the easement except according to these terms.

TOTAL AREA = 4.17 AC.

BOOK 121 PAGE 98 09 AUG 21 PM 3 38

RUTH G. GARRETT REGISTER OF DEEDS DURHAM COUNTY, N.C.

RED ROOF INN P.B. 111, Pg. 54

15' SCOPE EASE P.B. 111, Pg. 54

OUTPARCEL 1 16,963 SQ. FT. 0.39 AC.

CERTIFICATE OF OWNER

The undersigned owner of the property lying within the attached plat and subdivision hereby certifies that...

NORTH CAROLINA - DURHAM COUNTY

Notary Public do hereby certify that...

CERTIFICATE OF OWNER

The undersigned owner of the property lying within the attached plat and subdivision hereby certifies that...

NORTH CAROLINA - DURHAM COUNTY

Notary Public do hereby certify that...

PROPERTY OF: KENAN OIL CO.

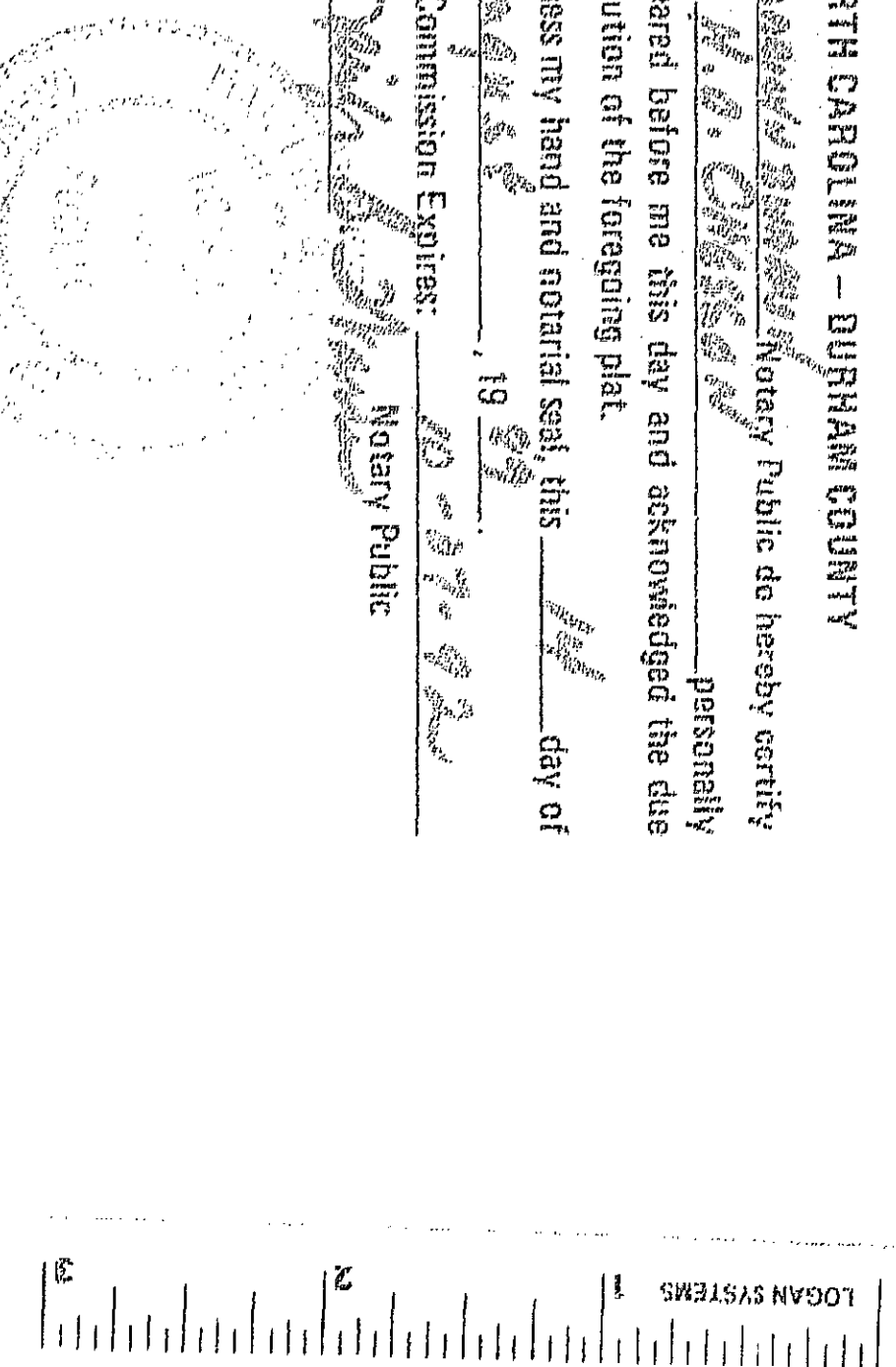



AUTRY LAND SURVEYING WILLIAM JERRY AUTRY, REGISTERED LAND SURVEYOR L. 1395

5006 RAINTREE ROAD DURHAM, N. C. 27712 PHONE: (919) 383-6762

TOWNSHIP: DURHAM COUNTY: DURHAM

DATE: APRIL 6, 1989 SCALE: 1"=50'

REVISED: 7-72-89, 7-28-89, 8-1-89, 8-14-89



121-98