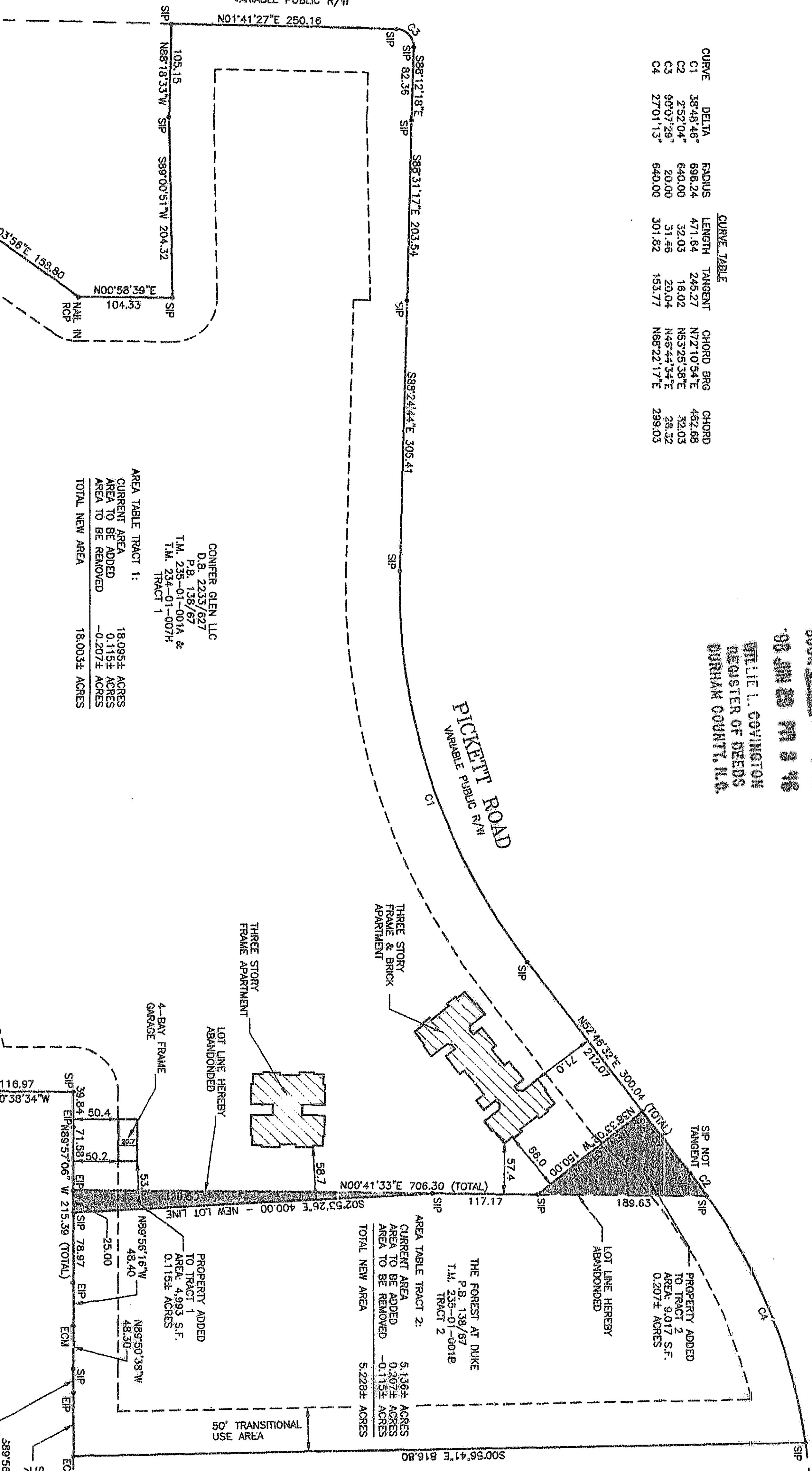


FILED
BOOK 23 PAGE 23
90 JUN 29 PM 3 18
WILLIE L. GOVINGTON
REGISTER OF DEEDS
DURHAM COUNTY, N.C.

CURVE TABLE

CURVE	DELTA	RADIUS	LENGTH	TANGENT	CHORD BRG	CHORD
C1	38°48'46"	698.24	471.64	245.27	N72°10'54"E	462.88
C2	2°52'04"	640.00	32.03	18.02	N53°25'38"E	32.03
C3	90°07'29"	290.00	31.48	20.04	N46°44'34"E	28.32
C4	27°01'13"	640.00	301.82	153.77	N68°22'17"E	299.03

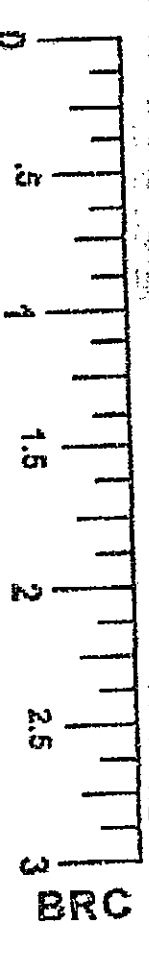

TOWER BLVD.
VARIABLE PUBLIC R/W
N01°41'27"E 250.16



25779

CAPITAL CITY DEVELOPMENT, INC.
D.B. 1621/79
P.B. 115/155
T.M. 234-01-001B




HAROLD G. BAGWELL
D.B. 2279/591
P.B. 135/731
T.M. 234-01-007B



I, RONALD D. CARPENTER, COUNTY CLERK OF DURHAM COUNTY, NORTH CAROLINA, DO HEREBY CERTIFY THAT THIS SURVEY CREATES THE FOLLOWING: A SUBDIVISION OF LAND AND A RECOMBINATION OF LAND WITHIN THE AREA OF A COUNTY OR MUNICIPALITY THAT HAS AN EXISTING RECORD OF LAND WITHIN SAID COUNTY AND SEAL THIS DAY OF 19 2000.

REGISTERED LAND SURVEYOR
RONALD D. CARPENTER
L-2458

1. I, RONALD D. CARPENTER, COUNTY CLERK OF DURHAM COUNTY, NORTH CAROLINA, DO HEREBY CERTIFY THAT THIS SURVEY CREATES THE FOLLOWING: A SUBDIVISION OF LAND AND A RECOMBINATION OF LAND WITHIN THE AREA OF A COUNTY OR MUNICIPALITY THAT HAS AN EXISTING RECORD OF LAND WITHIN SAID COUNTY AND SEAL THIS DAY OF 19 2000.




BY: *[Signature]*
NOTARY PUBLIC OF THE COUNTY AND STATE OF NORTH CAROLINA
MY COMMISSION EXPIRES 3-14-02

BY: *[Signature]*
NOTARY PUBLIC OF THE COUNTY AND STATE OF NORTH CAROLINA
MY COMMISSION EXPIRES 3-14-02

NOTE: NO N.C. GRID MONUMENTATION RECOVERED WITHIN 2000'.
FINAL RECOMBINATION PLAT FOR
CONFIRER GLEN LLC &
THE FOREST AT DUKE
TRANGLE TOWNSHIP, DURHAM COUNTY, NORTH CAROLINA
715 University Drive
Durham, NC 27707-2646
(919) 490-2929
Date: 6/29/98
Scale: 1"=100'
Job No: 98213.03
Revised:

THE UNDERSIGNED OWNERS OF THE PROPERTY LYING WITHIN THE ATTACHED PLAT AND SUBDIVISION HEREBY CERTIFY THAT THEY ORDERED THE WORK OF SURVEYING & PLATING DONE AND THAT ALL PUBLIC AND PRIVATE STREETS, EASEMENTS, AND OTHER AREAS SO DESIGNATED UPON SAID PLAT ARE HEREBY DEDICATED FOR SUCH USE.



This plat has been certified for recordation as an exempt subdivision pursuant to § 153A-635 and § 160A-376 of the North Carolina General Statutes.
Durham County Planning Department
[Signature]
6-29-98 (date)

State of North Carolina
County of Durham
I, Judy F. Hoxford, Review Officer of Durham County, certify that the map or plat to which this certification is affixed meets all statutory requirements for recordation.
Date: 6-29-98
Judy F. Hoxford
Review Officer

DR. JAMES CRAPO
P.B. 124/109
T.M. 235-01-15

