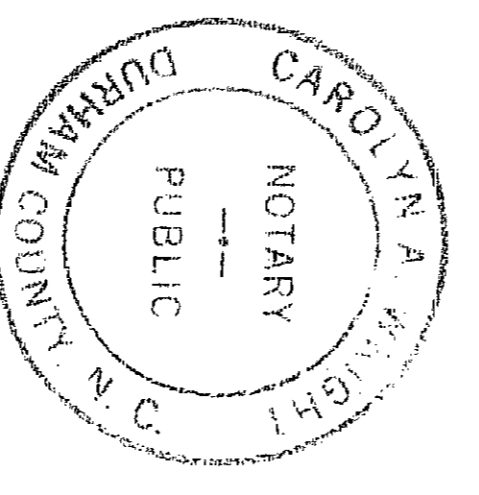


NOTE FUTURE USE SHALL BE IN ACCORDANCE WITH THE UNIFIED PLAN AS APPROVED BY DURHAM COUNTY PLANNING BOARD 5/11/81.

THIS PLAN HAS BEEN CERTIFIED FOR RECORDATION BY THE DURHAM COUNTY PLANNING DEPARTMENT BY: Walter Roberts DATE: 12/21/81 APPROVAL VOID 90 DAYS FROM SAID DATE

THE UNDERSIGNED OWNER OF THE PROPERTY LYING WITHIN THE ATTACHED PLAT AND SUBDIVISION HEREBY CERTIFIES THAT HE HAS PERSONALLY APPEARED BEFORE ME AND THAT THE AREAS SHOWN AS PUBLIC AND PRIVATE STREETS, EASEMENTS AND AREAS SO DESIGNATED UPON SAID PLAT ARE HEREBY DESIGNATED FOR SUCH USE.
OWNER: Research Square Associates

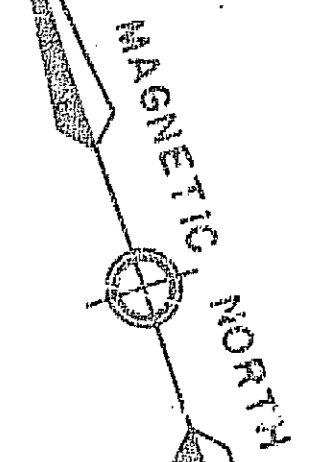
NORTH CAROLINA - DURHAM COUNTY
I, James B. Hudson, Notary Public do hereby certify that Carl E. Melank, personally appeared before me this day and acknowledged the due execution of the foregoing plat.
Witness my hand and notarial seal, this 29th day of August, 1980.
My commission expires: April 17, 1982
James B. Hudson
Notary Public



I, James B. Hudson, DO HEREBY CERTIFY THAT THE ATTACHED PLAT AND SUBDIVISION WAS MADE BY ORDER AND DIRECTION OF Carl E. Melank, THE GRADER OF THE LAND SHOWN ON THIS PLAT IS ENTIRELY WITHIN THE BOUNDARIES OF THE LAND CONVEYED TO THE ABOVE OWNER BY THE REFERENCES LISTED, AND I FURTHER CERTIFY THAT THE SAID SURVEY AND PLAT ARE CORRECT IN ALL RESPECTS.
WITNESS MY HAND AND SEAL THIS 14 DAY OF August, 1980.
James B. Hudson
REGISTERED LAND SURVEYOR NO. 1-1412

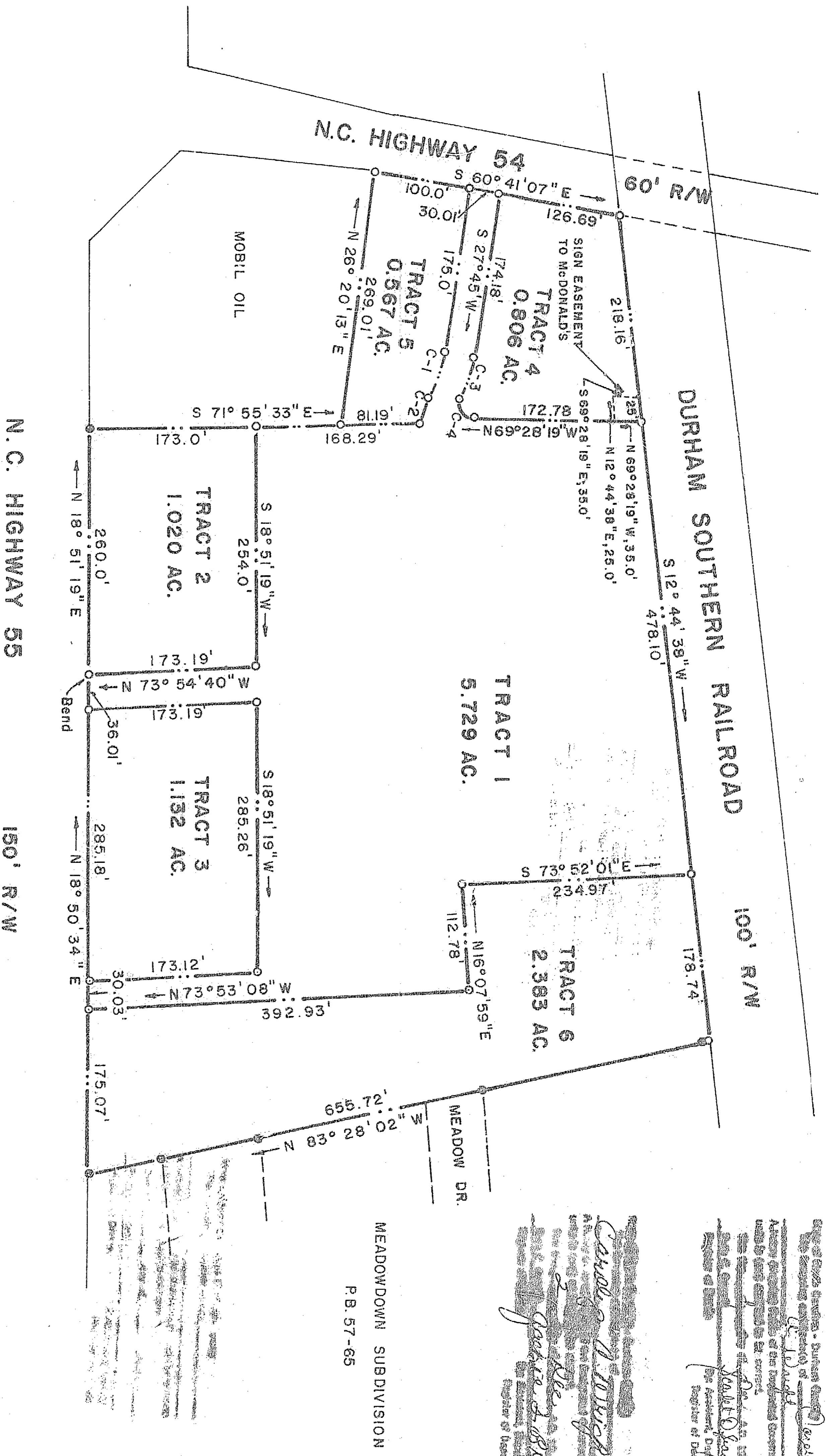
I, James B. Hudson, DO HEREBY CERTIFY THAT THIS MAP IS THE RESULT OF AN ORIGINAL FIELD SURVEY MADE BY ME AND THAT THE BOUNDARIES SHOWN ON THIS MAP ARE ENTIRELY WITHIN THE BOUNDARIES OF THE LAND CONVEYED TO THE ABOVE OWNER BY THE REFERENCES LISTED, AND I FURTHER CERTIFY THAT THE SAID SURVEY AND PLAT ARE CORRECT IN ALL RESPECTS.
WITNESS MY HAND AND SEAL THIS 14 DAY OF August, 1980.
James B. Hudson
REGISTERED LAND SURVEYOR NO. 1-1412

NORTH CAROLINA - DURHAM COUNTY
I, James B. Hudson, NOTARY PUBLIC DO HEREBY CERTIFY THAT James B. Hudson, SURVEYOR, PERSONALLY APPEARED BEFORE ME THIS DAY AND ACKNOWLEDGED THE DUE EXECUTION OF THE FOREGOING PLAT.
WITNESS MY HAND AND NOTARIAL SEAL, THIS 14 DAY OF August, 1980.
MY COMMISSION EXPIRES April 17, 1982
James B. Hudson NOTARY PUBLIC




FILED
BOOK 102 PAGE 65
Aug 23 10 AM '81
RUTH C. BARRETT
REGISTER OF DEEDS
DURHAM COUNTY, NC

| CURVE DATA | | | | | | |
|------------|------------|--------|---------|--------|-------|-----------------|
| NO. | DELTA | RADIUS | TANGENT | LENGTH | CHORD | CHORD BEARING |
| C-1 | 16°51'06" | 170.00 | 25.18 | 50.00 | 49.82 | S 36° 10' 33" W |
| C-2 | 09°44'58" | 120.00 | 14.50 | 28.93 | 28.89 | S 39° 43' 38" W |
| C-3 | 12°34'58" | 200.00 | 22.05 | 43.92 | 43.83 | N 34° 02' 29" E |
| C-4 | 109°48'17" | 15.00 | 21.34 | 28.75 | 24.55 | N 14° 34' 10" W |

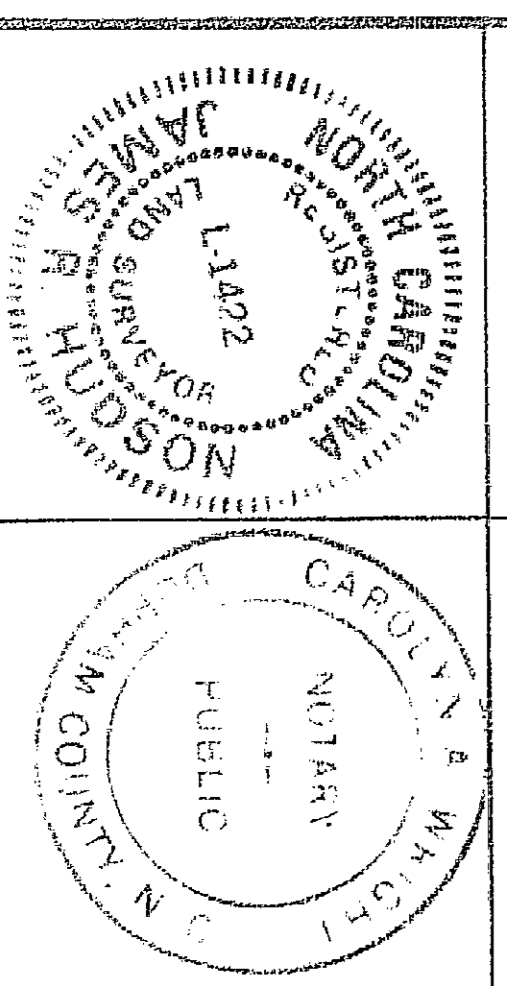


James B. Hudson
REGISTERED LAND SURVEYOR
1-1412
James B. Hudson
REGISTERED LAND SURVEYOR
1-1412

- LEGEND
- IRON STAKE FOUND
 - IRON STAKE SET
 - ◎ CONCRETE MONUMENT FOUND
 - ⊙ CONCRETE MONUMENT SET



REFERENCES
P.B. 94-39
T.M. 542-2-2,3,5



SOUTHEASTERN SURVEYS INC.
3024 PICKETT ROAD, DURHAM, NORTH CAROLINA
PROPERTY OF
RESEARCH SQUARE ASSOCIATES

TRIANGLE, TS. DURHAM CO. N. C.
Date: 08/14/80 Scale: 1" = 100'
REV. 09/11/80, 10/28/81