
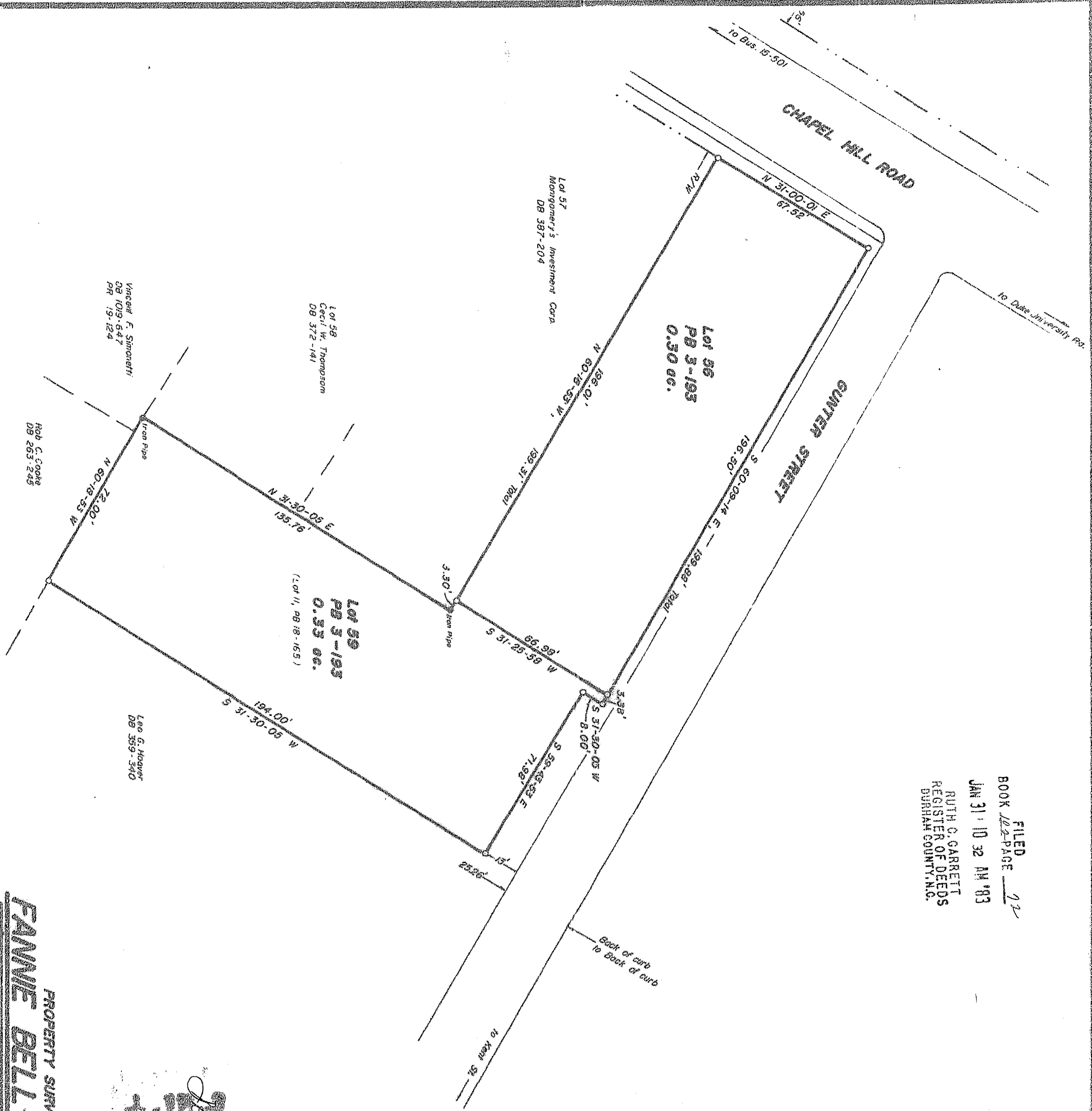
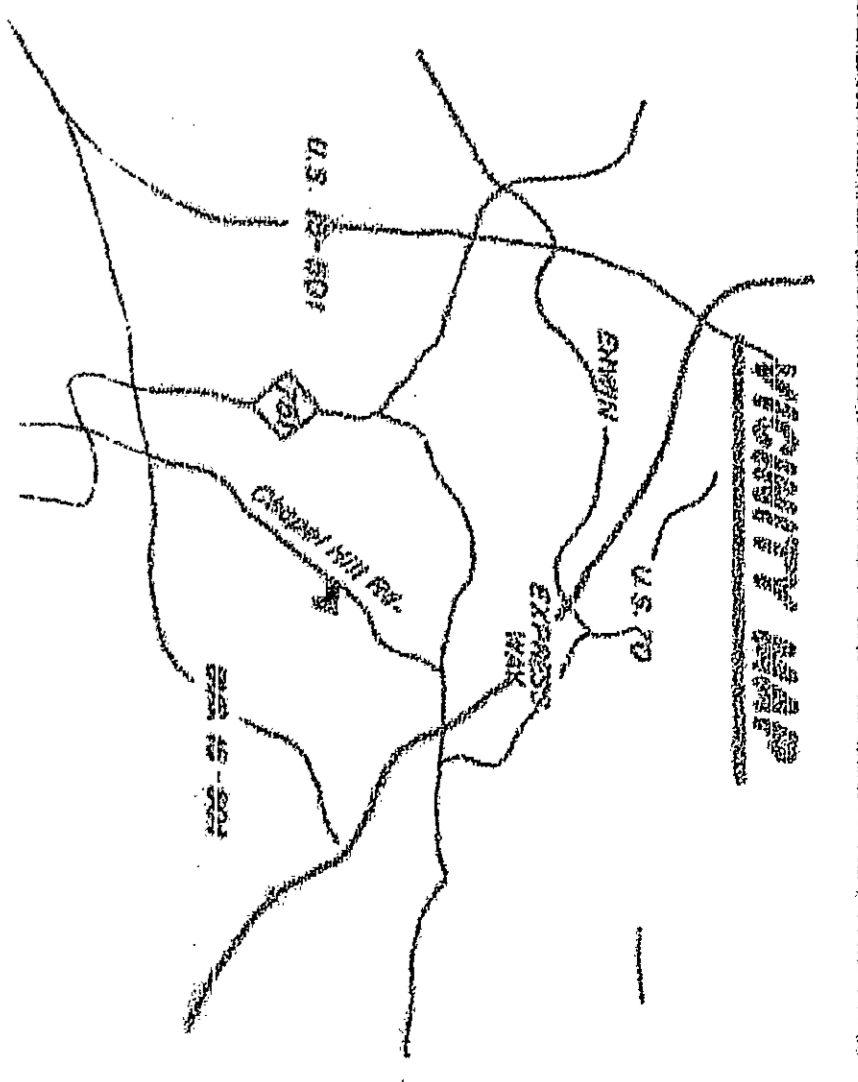



FILED  
 BOOK 122 PAGE 12  
 JAN 31 10 32 AM '83  
 RUTH C. GARRETT  
 REGISTER OF DEEDS  
 DURHAM COUNTY, N.C.



- IRON PIN SET
- MAIL OR SPIKE SET
- EXISTING CORNER
- CONC. MONUMENT SET
- EXISTING CONC. MON.
- MATHEMATICAL POINT

PROPERTY SURVEYED FOR  
**FANNIE BELL MARKHAM**  
 DURHAM TWP, DURHAM CO., NORTH CAROLINA  
 JANUARY 18, 1983

THIS PLAT HAS BEEN CERTIFIED FOR  
 RECORDATION BY THE CITY OF DURHAM  
 PLANNING DEPARTMENT  
 BY: *[Signature]*  
 DATE: 1/29/83  
 APPROVAL VOID 60 DAYS FROM SAID  
 DATE

*[Signature]*  
 Steve F. Yuhasz  
 Notary Public  
 Durham, N.C.

*[Signature]*  
 Alois Callerny  
 Registered Land Surveyor

I, ALOIS CALLEMMY, A.L.S. 2544, CERTIFY THAT THIS  
 MAP WAS DRAWN FROM AN ACTUAL FIELD SURVEY  
 PERFORMED UNDER MY DIRECTION AND SUPER-  
 VISION, THAT THE ERROR OF CLOSURE IS LESS  
 THAN 1 IN 10,000, THAT THE LINES NOT SURVEYED  
 ARE SHOWN AS BROKEN LINES PLOTTED FROM THE  
 REFERENCED INFORMATION, THAT THIS MAP WAS  
 PREPARED IN ACCORDANCE WITH G.S. 47-50, AS  
 AMENDED, WITNESS MY HAND AND OFFICIAL  
 SEAL THIS 18th DAY OF JANUARY, 1983.

REGISTERED LAND SURVEYOR  
*[Signature]*

NORTH CAROLINA  
 ORANGE COUNTY  
 STEVE F. YUHASZ, NOTARY PUBLIC OF ORANGE  
 COUNTY, N.C. DO HEREBY CERTIFY THAT ALOIS  
 CALLEMMY PERSONALLY APPEARED BEFORE ME  
 THIS 18th DAY AND ACKNOWLEDGED THE DUE EXECUTION  
 OF THE FOREGOING CERTIFICATE. WITNESS MY  
 HAND AND OFFICIAL SEAL THIS 18th DAY OF  
 JANUARY, 1983  
*[Signature]*  
 NOTARY PUBLIC  
 BY COMMISSION EXPIRES MAY 13, 1985

NORTH CAROLINA  
 ORANGE COUNTY  
 THE FOREGOING CERTIFICATE OF STEVE F. YUHASZ,  
 NOTARY PUBLIC, IS CERTIFIED TO BE CORRECT.  
 THIS MAP WAS PRESENTED FOR REGISTRATION AND  
 RECORDED IN THIS OFFICE THE DAY OF  
 IN BOOK PAGE  
 IN 47 O'CLOCK  
 (SECURITY REGISTER OF DEEDS)

OWNER'S ADDRESS:	REVISIONS
REFERENCES	

REGISTERED LAND SURVEYOR  
**ALOIS CALLEMMY**  
 LAND SURVEYOR  
 HILLSBOROUGH, NC