

VICINITY MAP
NO SCALE

FILED
BOOK 127 PAGE 157
192 JUN 4 AM 10 56

RUTH C. GARRETT
REGISTER OF DEEDS
DURHAM COUNTY, N.C.


LINE	BEARING	DISTANCE
L1	S 59° 23' 00" E	41.00
L2	N 59° 10' 55" E	20.98

TOTAL ACREAGE ON SITE 3.300 ac.

NOTE: There is no NCBS monument within 2000' of this site.
NOTE: Stagg Street as it lies across this site is not evident in the field.



I, Leonard H. Sullivan, Jr., do hereby certify that this plat was drawn under my supervision from an actual survey made under my supervision using references shown hereon; that the boundaries not surveyed are shown as broken lines plotted from information shown hereon; that the ratio of precision as calculated by latitudes and departures is 1: 10,000; that this plat was prepared in accordance with G. S. 47-30 as amended. Witness my original signature, registration number, and seal this 18th day of MAY, A.D., 1992.



Leonard H. Sullivan, Jr.
Surveyor
L-2821
Registration Number

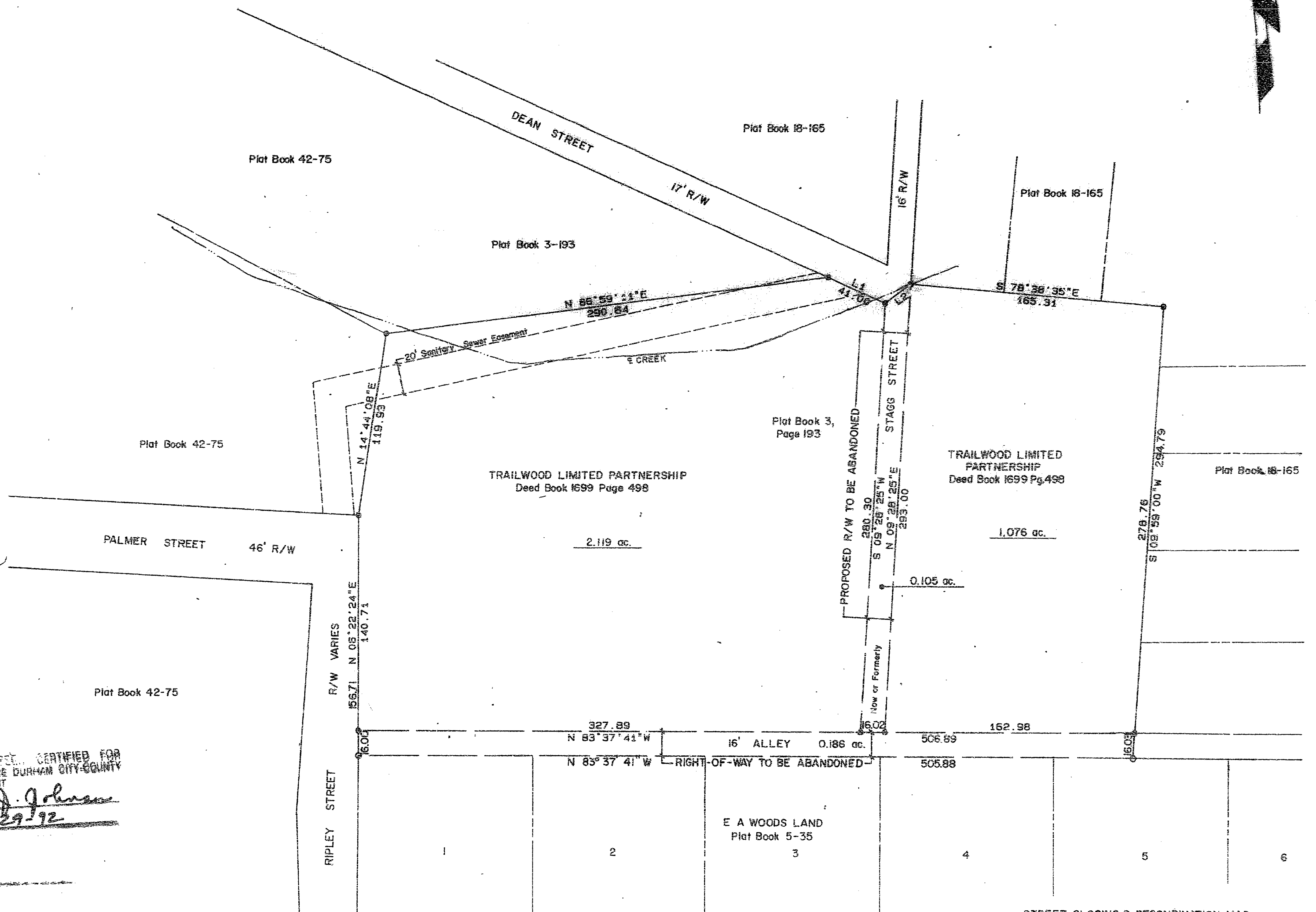
I, a Notary Public of the County and State aforesaid, certify that Leonard H. Sullivan, Jr., a Registered Land Surveyor, personally appeared before me this day and acknowledged the execution of the foregoing instrument. Witness my hand and official stamp or seal, this 18th day of MAY, 1992.



Deborah Sullivan
Notary Public

State of North Carolina - Durham County
The undersigned (certificates) of Deborah Sullivan
A Notary (Notaries) Public for the Designated Governments
units is (are) certified to be correct.


This is the 4 day of June, A.D. 1992. THIS PLAT HAS BEEN CERTIFIED FOR RECORDATION BY THE DURHAM CITY-COUNTY PLANNING DEPARTMENT.
BY Betty J. Johnson
DATE 5-29-92



- LEGEND
- Existing Iron Pipe
 - Iron Pipe Set (Unless otherwise designated)
 - Existing Concrete Monument
 - Concrete Monument Set


Zone
Tax Map 94

Sullivan Survey Company
975 Walnut St. (919) 469-4733 Cary, NC



STREET CLOSING & RECOMBINATION MAP
PROPERTY OF
TRAILWOOD LIMITED PARTNERSHIP
DURHAM, DURHAM COUNTY, NORTH CAROLINA
SCALE 1"=50' JANUARY 17, 1992 DRAWN BY HOOKS

RECORDED DURHAM COUNTY BOOK _____ PAGE _____



BUSINESS RECORDS CORPORATION

Project No#