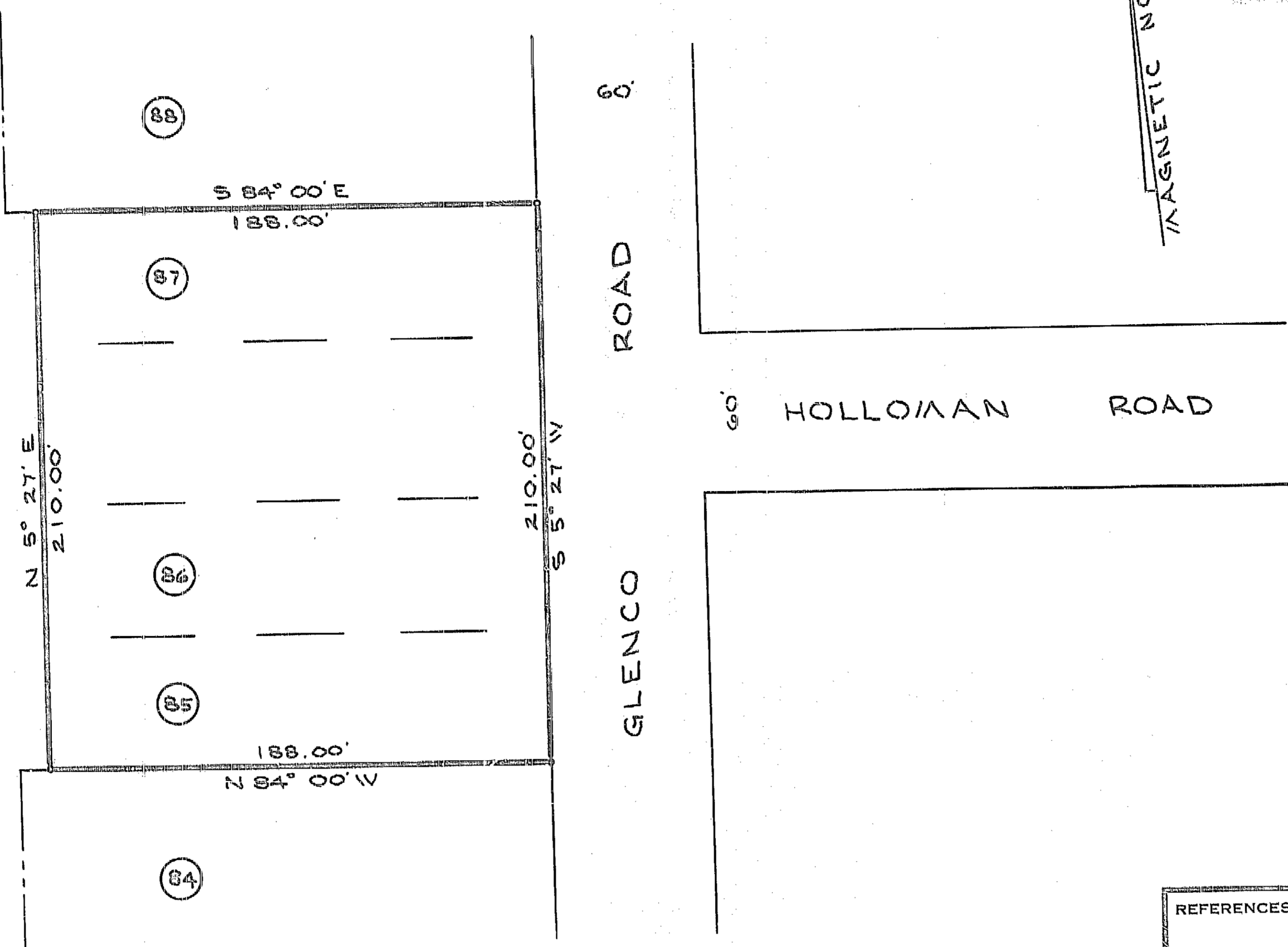


I, J. Watts Copley, do hereby certify that this plat was made from the original survey made by me (date description recorded in Book _____ Page _____) and that the error of closure as calculated by latitude and departures is _____ that the boundaries not surveyed are shown as broken lines plotted from information found in Book _____ that this plat was prepared in accordance with A.S. 47-50 as amended; that no part of this subdivision or development is within the corporate limits of the City of Durham or within one mile beyond the corporate limits thereof (and that this plat has been submitted to and approved by the City of Durham) Witness my hand and Seal this _____ day of _____ 1973
 J. Watts Copley
 Registered Land Surveyor
 sworn to and subscribed before me this 12th day of June 1973
 My commission expires 10-24-74
 Carolyn M. Allen
 Notary Public

FILED
 BOOK 77 PAGE 28
 JUN 27 10 34 AM '73
 A. J. FRESHMAN
 REGISTER OF DEEDS
 DURHAM COUNTY, N.C.




THIS PLAT HAS BEEN CERTIFIED FOR RECORDATION BY THE DURHAM COUNTY PLANNING DEPARTMENT
 BY: D.L. Morrison
 DATE: 6-27-73
 APPROVAL VOID 60 DAYS FROM SAID DATE

REFERENCES: J. WATTS COPLEY, LAND SURVEYOR DURHAM, NORTH CAROLINA

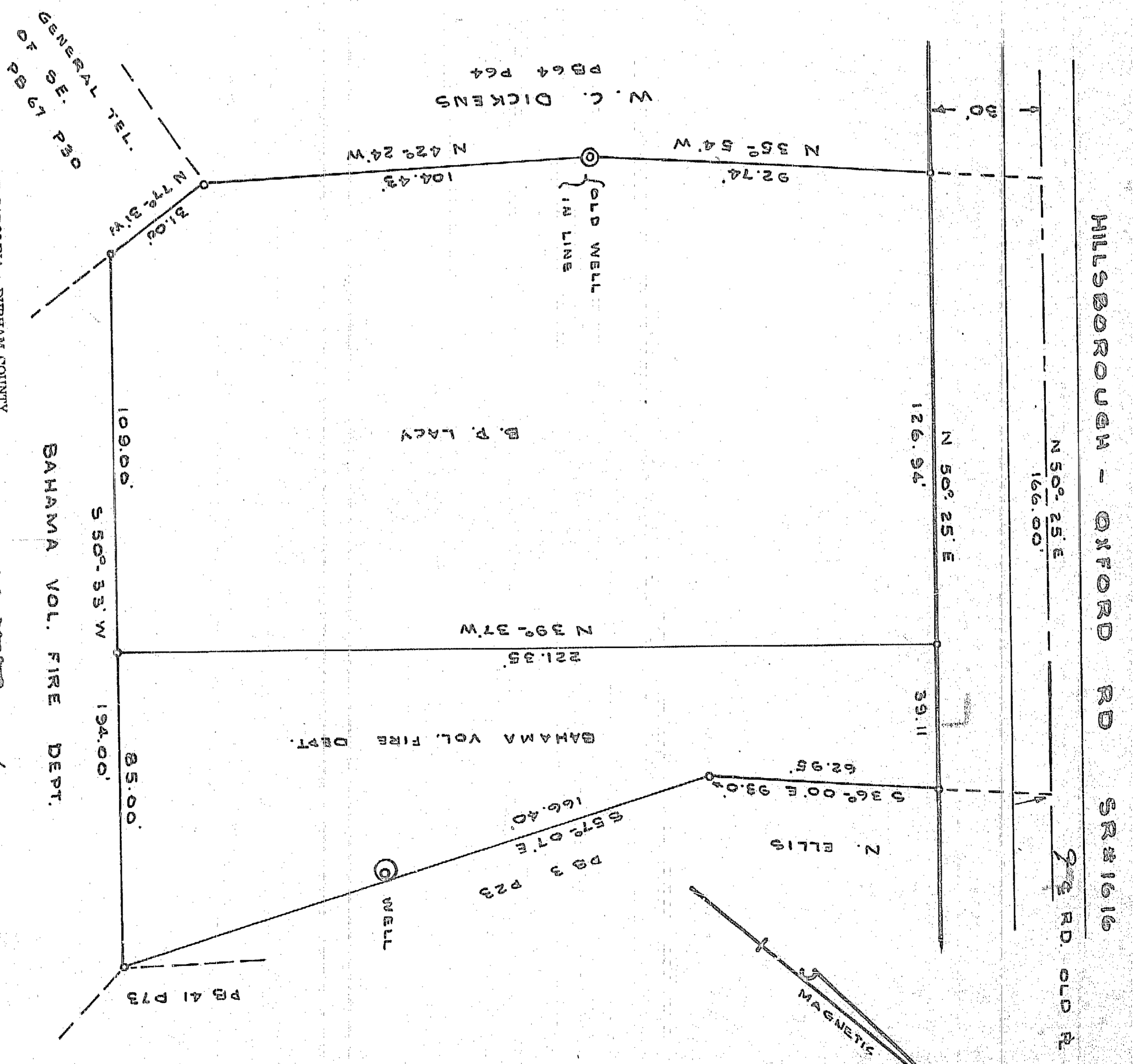
PROPERTY OF
IRA T. THOMAS AND WIFE ANN B. THOMAS
 OAK GROVE TOWNSHIP, DURHAM COUNTY, N.C.

SCALE: 1" = 50' DATE: 6-12-73 DRAWN BY: R.C.B.
 JOB NO. 6795



77-28

FILED
 BOOK 77 PAGE 28
 JUN 28 12 16 PM '73
 A. J. FRESHMAN
 REGISTER OF DEEDS
 DURHAM COUNTY, N.C.



NORTH CAROLINA - DURHAM COUNTY
 I, J. Watts Copley, certify that this plat was prepared from the original survey made by me (date description recorded in Book _____ Page _____) and that the error of closure as calculated by latitude and departures is _____ that the boundaries not surveyed are shown as broken lines plotted from information found in Book _____ that this plat was prepared in accordance with A.S. 47-50 as amended.
 Witness my hand and seal, this _____ day of _____ 1973
 J. Watts Copley
 Registered Land Surveyor

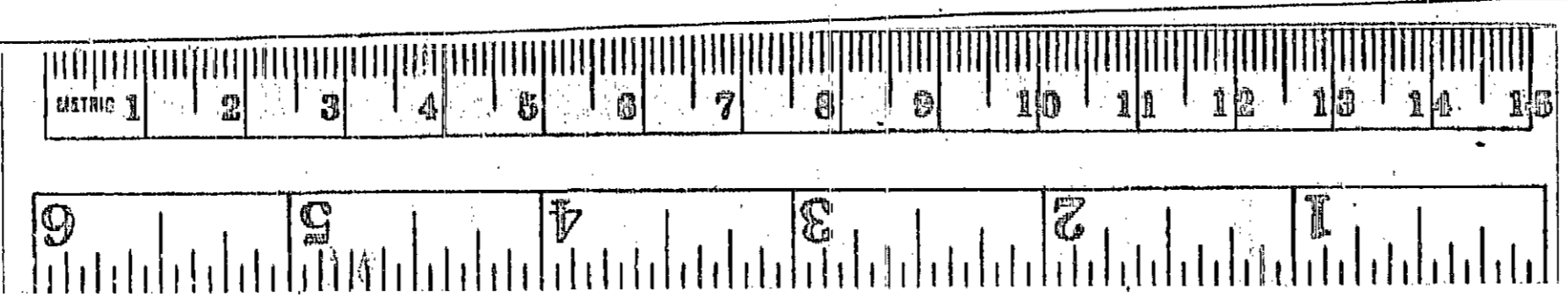
THIS PLAT HAS BEEN CERTIFIED FOR RECORDATION BY THE DURHAM COUNTY PLANNING DEPARTMENT
 BY: D.L. Morrison
 DATE: 6-8-73
 APPROVAL VOID 60 DAYS FROM SAID DATE

PROPERTY OF

B. PLACY & BAHAMA VOLUNTEER FIRE DEPARTMENT
 MANGUM TWP
 DURHAM CO., N.C.

DATE: 5-30-73
 Notary Public: Carolyn M. Allen
 My commission expires 10-24-74

WITNESS my hand this 26th day of June 1973
 Carolyn M. Allen
 Notary Public



BK 77
 PG 28