


CURVE DATA

CURVE No	Δ	RAD.	T	L	LC	CH BR.
C-1, 4, 8	90° 00' 00"	20.00	20.00'	31.42'	28.28	N42° 05' 34" W
C-2, 3, 7	97° 00' 00"	20.00	20.00'	31.42'	28.28	N47° 50' 26" E
C-9	49° 59' 41"	20.00	9.93'	17.45'	16.90	S61° 50' 36.5" W
C-10	279° 59' 22"	20.00	-41.96'	244.84'	64.29	N2° 20' 26" E
C-11	49° 59' 41"	20.00	9.93'	17.45'	16.90	N62° 09' 42.5" W
C-13, 15	87° 54' 56"	20.00	19.29'	30.69'	27.77	N47° 07' 05" W
C-12, 14	92° 05' 04"	20.00	20.74'	32.14'	28.79	N48° 52' 58" E
C-16	74° 38' 56"	20.00	127.77'	255.17'	254.98	N81° 17' 00" W
C-17	92° 05' 04"	20.00	21.70'	32.49'	27.08	S49° 23' 02.5" W
C-18	84° 17' 20"	20.00	18.10'	29.42'	26.56'	S39° 18' 38" E

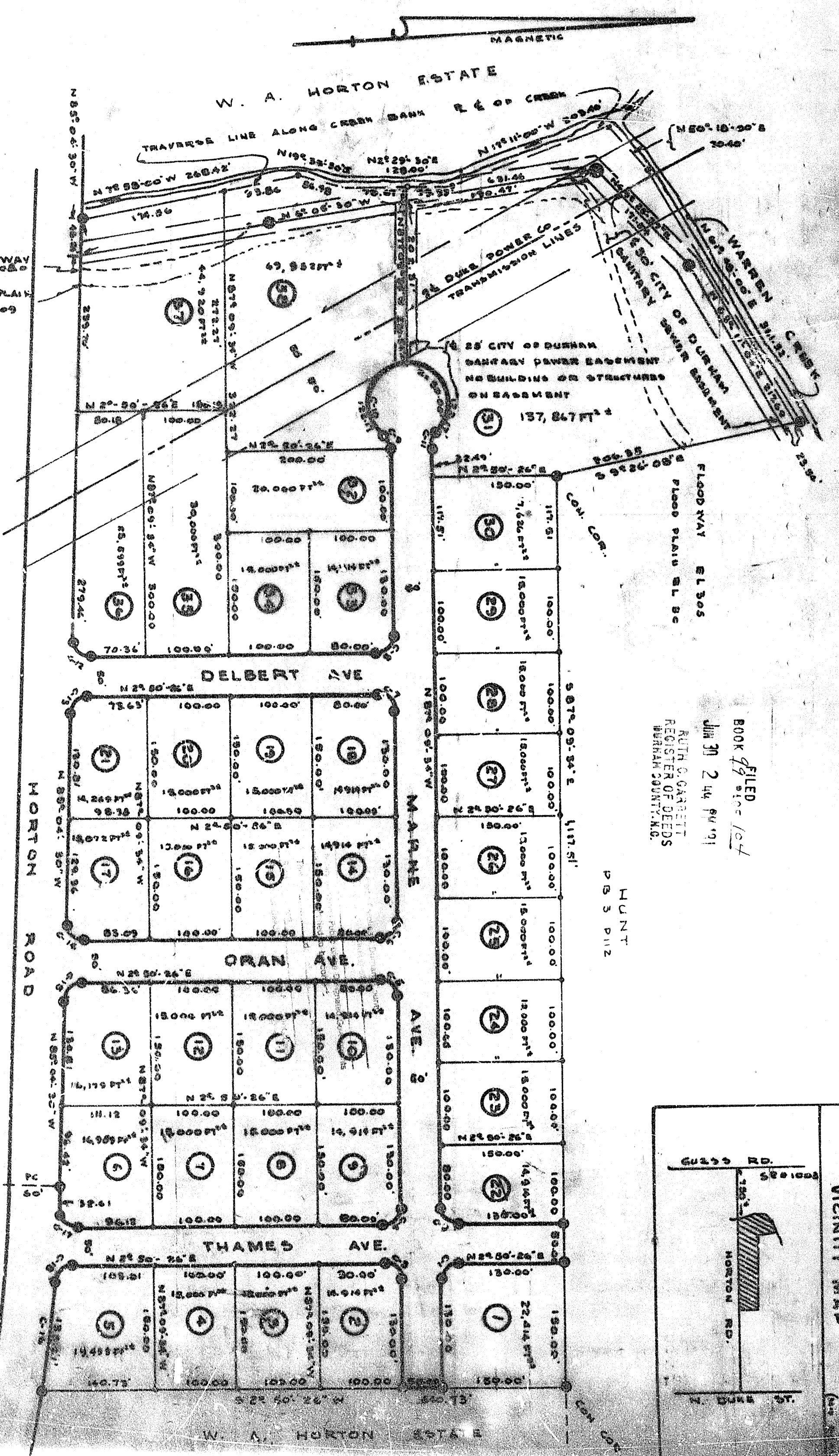


NORTH CAROLINA - DEPARTMENT OF TRANSPORTATION  
 I, May 2, 1958  
 do hereby certify that Arthur Van Dine  
 Supervisor, personally saw the plat for the subdivision  
 and approved the same for recording in the public records  
 of the State of North Carolina.  
 My commission expires May 1, 1958  
May 2, 1958  
 State of North Carolina

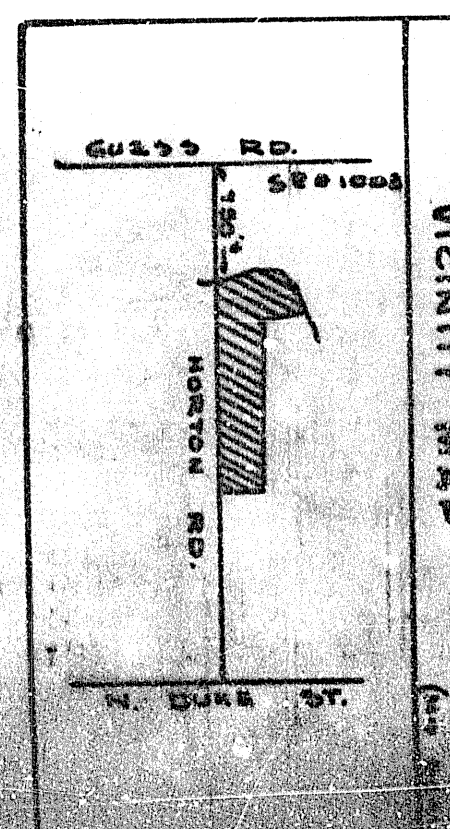
STATE OF NORTH CAROLINA - DEPARTMENT OF TRANSPORTATION  
 I, May 2, 1958  
 do hereby certify that Arthur Van Dine  
 Supervisor, personally saw the plat for the subdivision  
 and approved the same for recording in the public records  
 of the State of North Carolina.  
 My commission expires May 1, 1958  
May 2, 1958  
 State of North Carolina

3. Shelby V. Credle  
 I, Shelby V. Credle  
 do hereby certify that the subdivision shown on this plat  
 was prepared by me or under my direct supervision and that  
 the same complies with the provisions of the laws of the  
 State of North Carolina relating to the subdivision of  
 land.  
Shelby V. Credle  
 State of North Carolina

STATE OF NORTH CAROLINA - DEPARTMENT OF TRANSPORTATION  
 I, May 2, 1958  
 do hereby certify that Arthur Van Dine  
 Supervisor, personally saw the plat for the subdivision  
 and approved the same for recording in the public records  
 of the State of North Carolina.  
 My commission expires May 1, 1958  
May 2, 1958  
 State of North Carolina



BOOK FILED  
 JUN 30 2 44 PM '58  
 RUTH O. GARRETT  
 REGISTER OF DEEDS  
 DURHAM COUNTY, N.C.



APPROVED BY THE SUBDIVISION  
 REVIEW BOARD OF THE CITY OF DURHAM, N. C. BY A  
 RESOLUTION ADOPTED BY IT DATED MAY 19 1958  
Gayley A. Stiller  
 Vice-Chairman  
 Subdivision Review Board

"HORTON WOODS" PHASE I, SEC. 1  
 PROPERTY OF  
 ARTHUR VANN II ET  
 MIKE RUBISH  
 DURHAM TWP  
 DURHAM CO. NC.

**APPROVAL VOID**  
 IF NOT RECORDED WITHIN  
 60 DAYS OR BY May 19 1958

SCALE 1"=100'  
 DURHAM ENGINEERING CO., INC.  
 DURHAM, N.C.  
 MAY 1958

State of North Carolina - Durham County  
 I, Arthur Van Dine  
 do hereby certify that the subdivision shown on this plat  
 was prepared by me or under my direct supervision and that  
 the same complies with the provisions of the laws of the  
 State of North Carolina relating to the subdivision of  
 land.  
Arthur Van Dine  
 State of North Carolina