

72-51

NORTH CAROLINA - DURHAM COUNTY

I, Jerry L. Hunt, do hereby certify that this plat was made from (an actual survey made by me) (a description recorded in book _____ page _____) (a description recorded in book _____ page _____) that the boundaries are correct and departures in accordance with the provisions of the laws of this State and the laws of the United States.

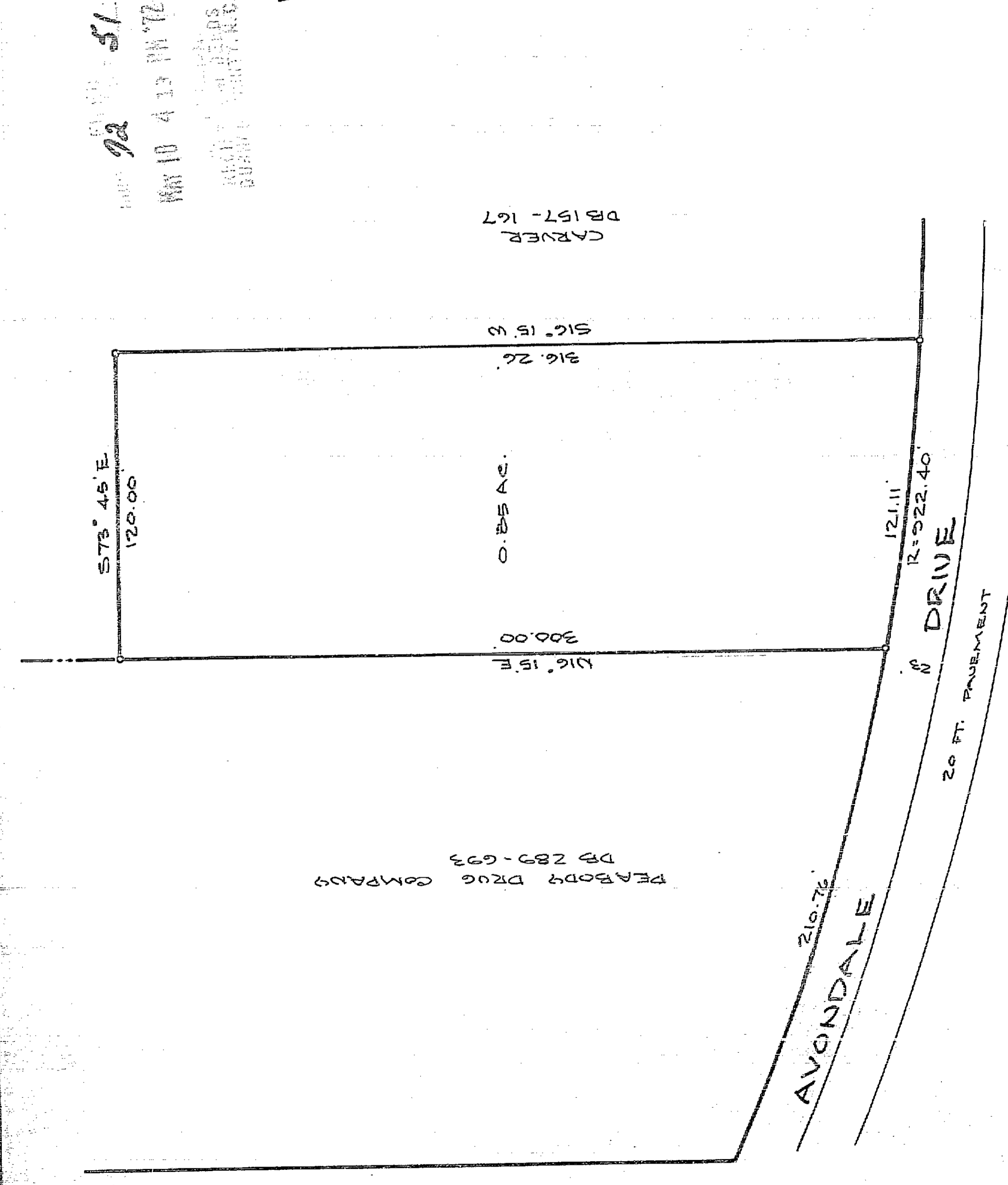
Witness my hand and seal this 27 day of April 1972

Jerry L. Hunt
 Registered Land Surveyor
 No. 1215
 My commission expires 9-12-75

Notary Public

John R. Hunt
 Notary Public
 My commission expires 9-12-75

NORTH CAROLINA - DURHAM COUNTY
 The foregoing certificate of *John R. Hunt*
 Notary Public, is
 by his Notarial seal is Certified to be correct. Let this instrument with all certificates be registered.
 WITNESS my hand this 10 day of May 1972
William B. Hunt
 Register of Deeds



GEER ST.

AVONDALE DRIVE

PHELPS STREET

JERRY L. HUNT
 LAND SURVEYOR - DURHAM, N.C.
 PROPERTY OF
 CARL E. CLARK
 AND WIFE
 JUANITA B. CLARK
 DURHAM TOWNSHIP, DURHAM COUNTY, N.C.
 SCALE: 1" = 50' DATE: APRIL 27, 1972
 JOB NO. 1165

72-51

72-51

72-51

NORTH CAROLINA - DURHAM COUNTY

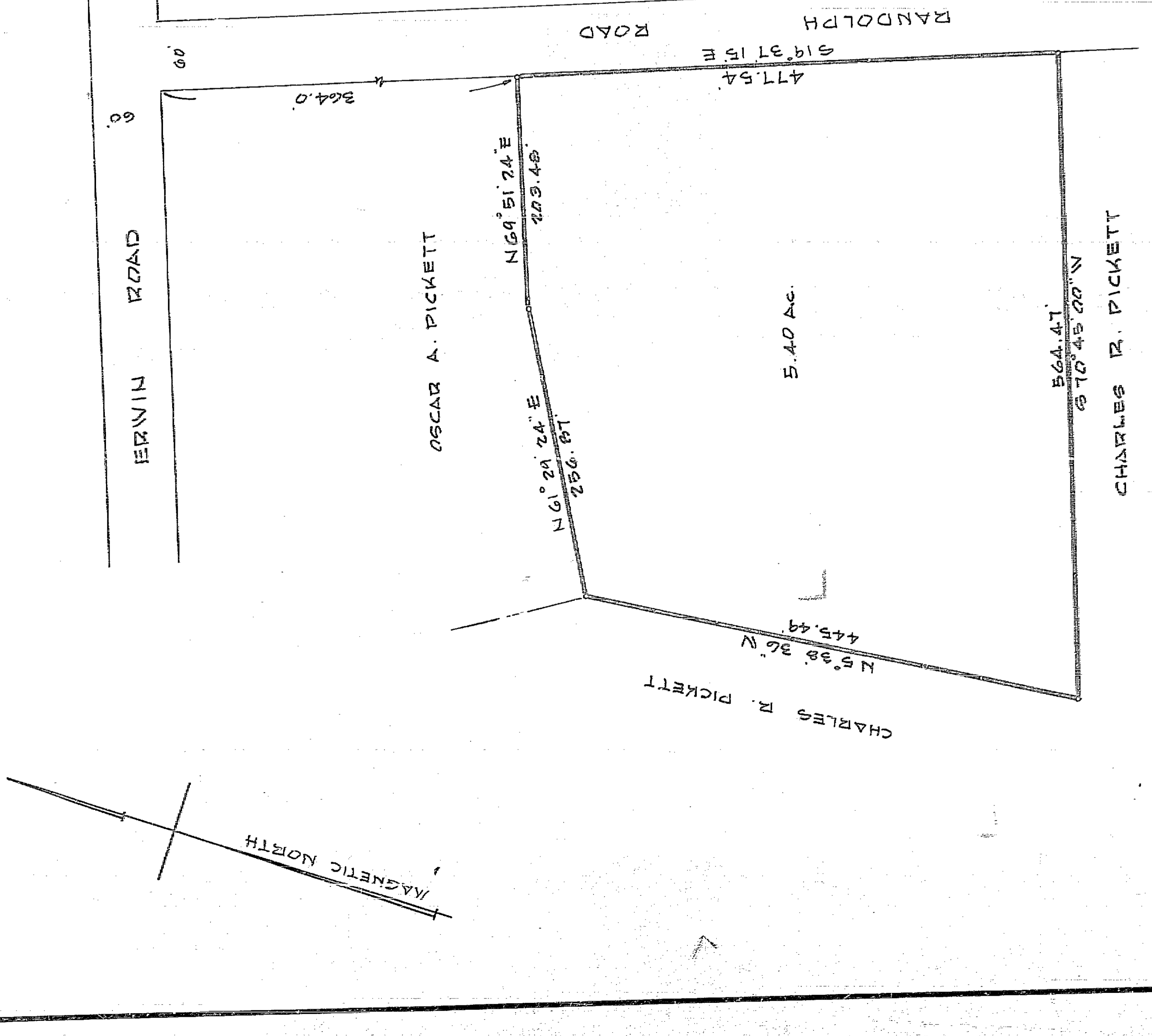
I, J. Watts Copley, do hereby certify that this plat was made from (an actual survey made by me) (a description recorded in book _____ page _____) (a description recorded in book _____ page _____) that the boundaries are correct and departures in accordance with the provisions of the laws of this State and the laws of the United States.

Witness my hand and seal this 5 day of April 1972

J. Watts Copley
 Registered Land Surveyor
 No. 1307
 My commission expires 7-30-76

Notary Public

NORTH CAROLINA - DURHAM COUNTY
 The foregoing certificate of *J. Watts Copley*
 Notary Public, is
 by his Notarial seal is Certified to be correct. Let this instrument with all certificates be registered.
 WITNESS my hand this 10 day of May 1972
John C. Hunt
 Register of Deeds



ERWIN ROAD

RANDOLPH ROAD

CHARLES R. PICKETT

OSCAR A. PICKETT

THIS PLAT HAS BEEN CERTIFIED FOR REGISTRATION BY THE DURHAM COUNTY PLANNING DEPARTMENT
 BY: *J. C. McManis*
 DATE: 5-16-72
 APPROVAL AND 60 DAYS FROM SAID DATE

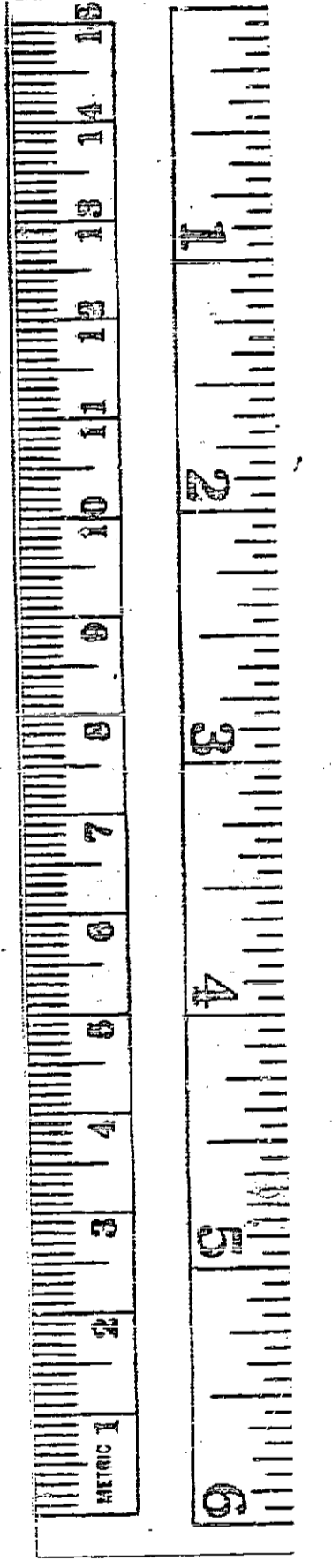
J. WATTS COPLEY, LAND SURVEYOR
 DURHAM, NORTH CAROLINA

PROPERTY OF
 JANE PICKETT
 TRIANGLE TOWNSHIP DURHAM COUNTY, N.C.

SCALE: 1" = 100' DATE: 4-5-72 DRAWN BY: J. W. C.
 JOB NO. 1165 JOB NO. 6469

72-51

72-51



5 PG 72 BK