

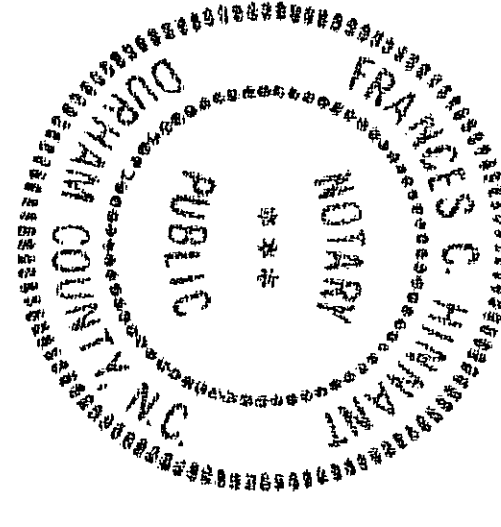
FILED
10/2/84
NORTH CAROLINA
REGISTER OF DEEDS
DURHAM COUNTY, NC

FRANCS C. HINNANT
Notary Public
DURHAM COUNTY, NC

that the boundaries not surveyed are shown as broken lines plotted from information found in Book Page No. 102 of this map was prepared in accordance with G.S. 47-20, as amended. Witness my hand and seal this 30th day of October 1984.

Surveyed and returned before me this 30th day of October 1984.
James G. Hinnant
Notary Public


NORTH CAROLINA - DURHAM COUNTY EX-111
FRANCES C. HINNANT
Notary Public
My commission expires: 10/1/87
10/01/88



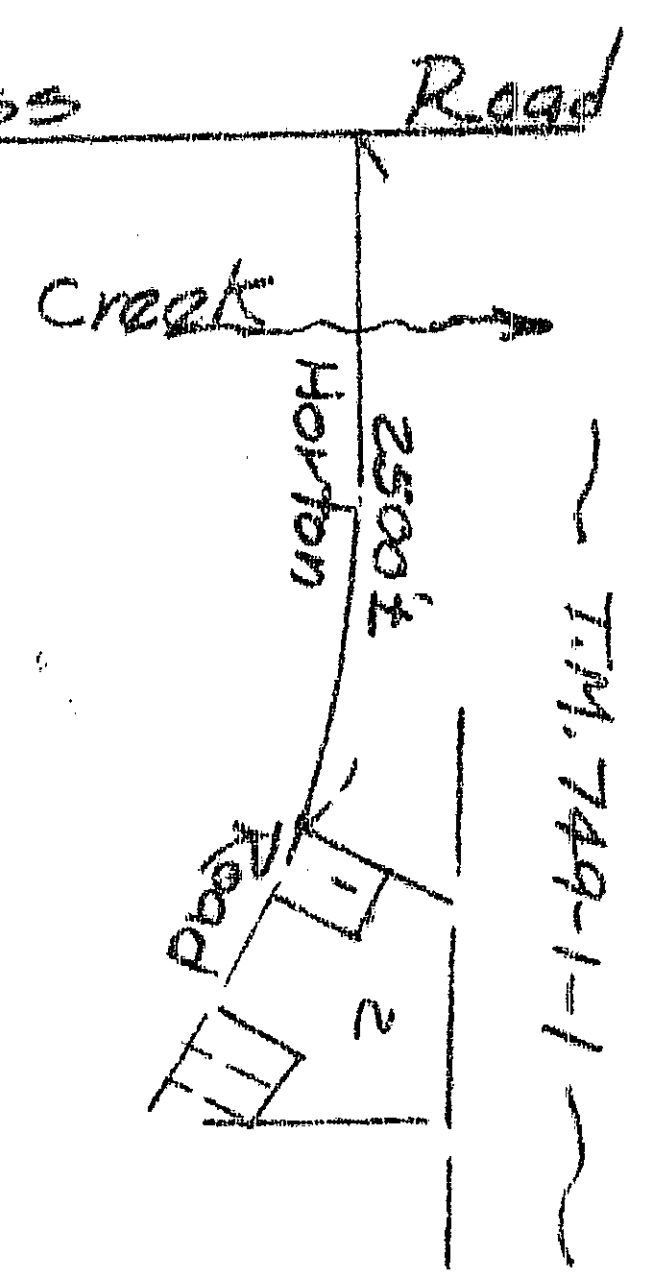
THIS HAS BEEN CERTIFIED FOR RECORD BY THE CITY OF DURHAM PLANNING DEPARTMENT
BY: Dawn D. Maddell Jg.
DATE: Nov. 5, 1984
APPROVAL VOID 60 DAYS FROM SAID DATE

State of North Carolina - Durham County
This foregoing settlement of the above-mentioned parties was made and signed by the parties on this 30th day of October 1984 at Durham, North Carolina.
James G. Hinnant
Notary Public

Map Showing
Property of - Horton Road Church of God
Durham, North Carolina
Surveyed by: Charles P. Hinnant, P.L.S. 726
2707 Winton Rd.
Durham, N.C. 27707
Oct. 1984



Vicinity Map



R.T.D. Inc.
DB. 1141-956

507°10'50"E
222.91'

E.I.P.

Lot 2
2.496 AC. ±

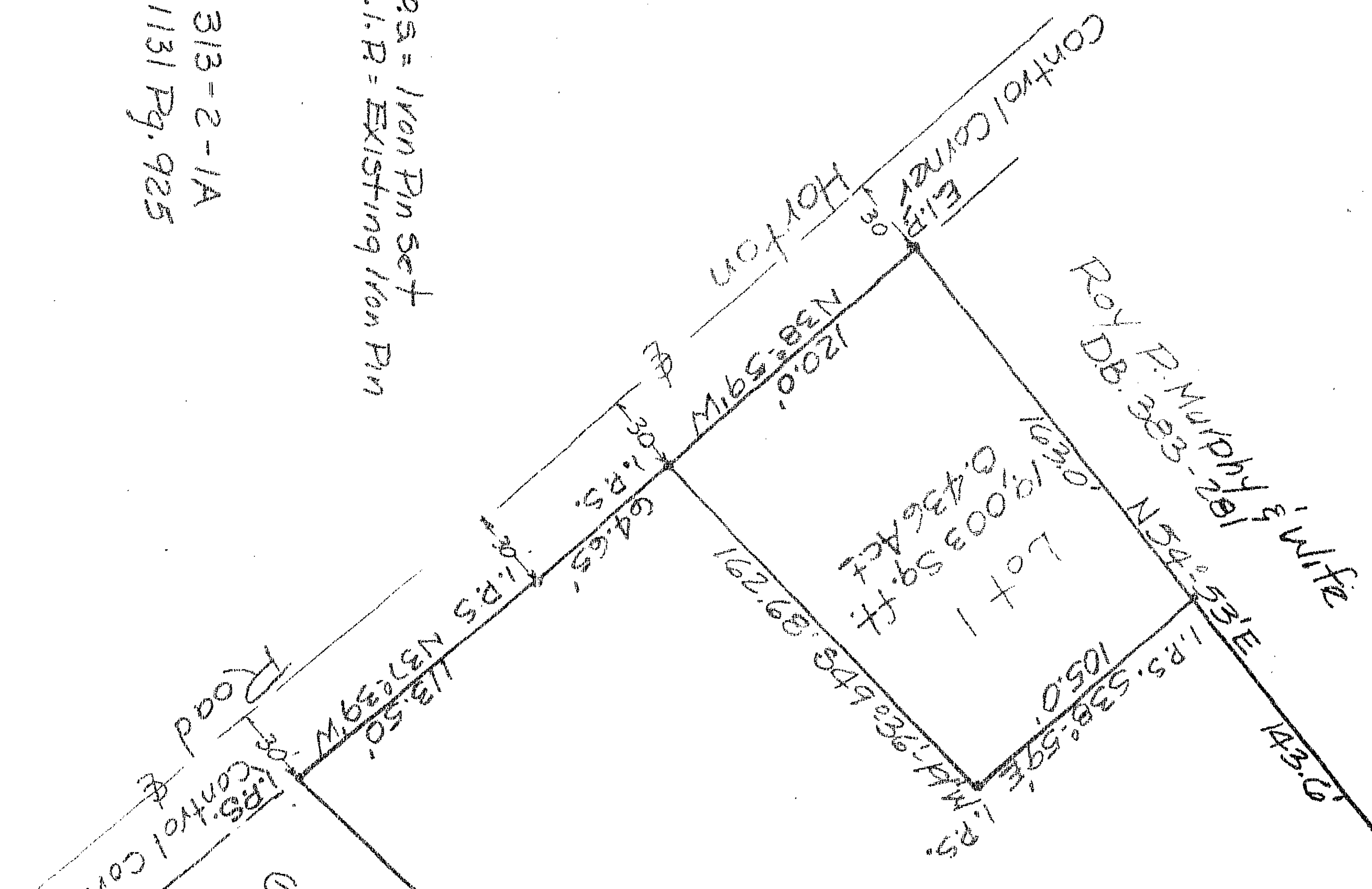
R.T.D. Inc.
DB. 1136-52

421.80'
52°57'16"W

E.I.P.

Graham H. Crabtree
& Wife DB 1111-500
200.00'±
200.00'±
25°49'±
E.I.P.

Roy P. Murphy Jr.
& Wife DB 295-384
135.50'
135.50'
137°39'±
W
E.I.P.



Legend - I.P.S. = Iron Pin Set
E.I.P. = Existing Iron Pin

Reference:
T.M. 313-2-1A
DB. 1131 Pg. 925

STERLING
1
2
3
4
5
6