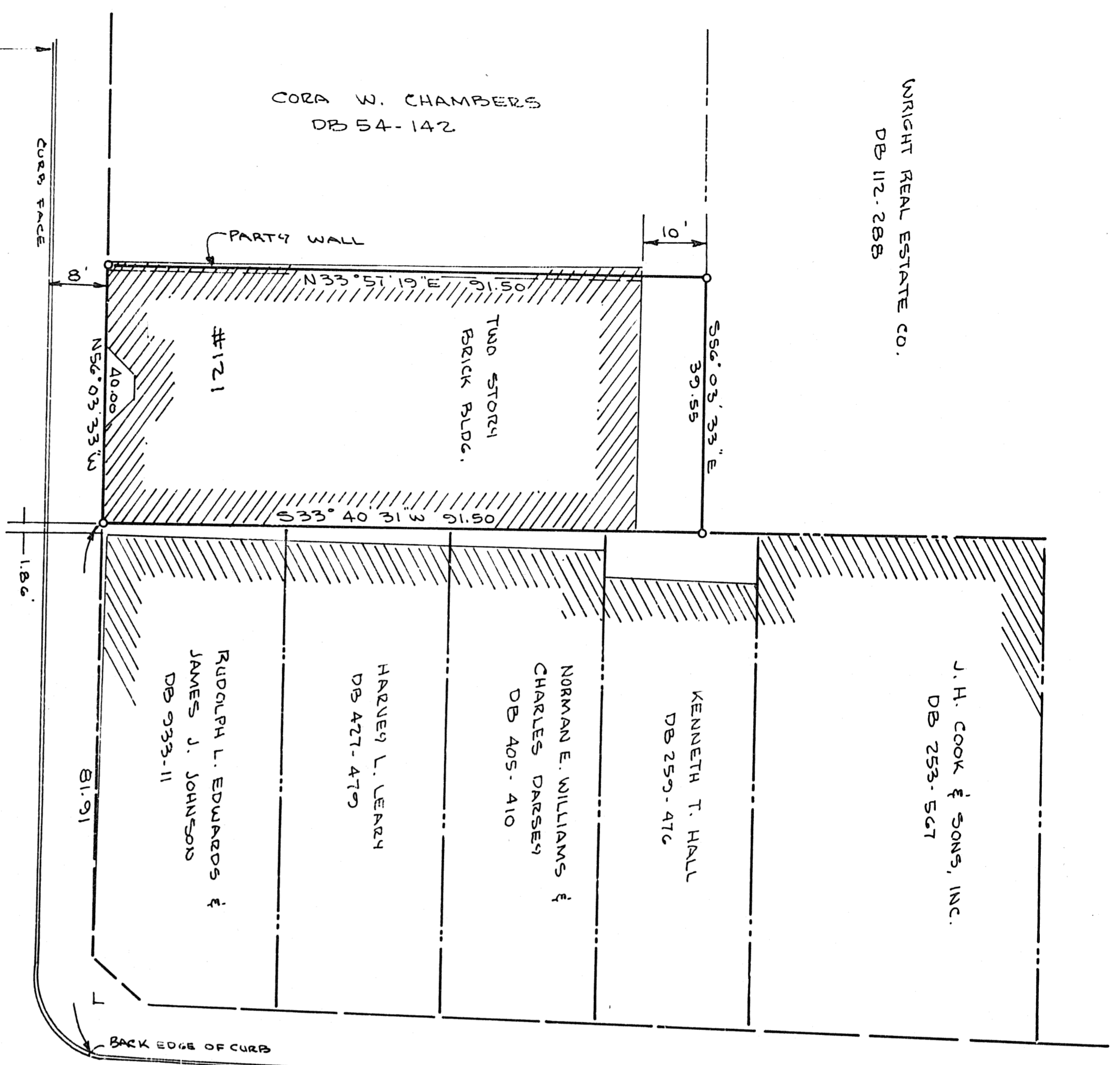


98-118

WRIGHT REAL ESTATE CO.
DB 112-288

CORA W. CHAMBERS
DB 54-142

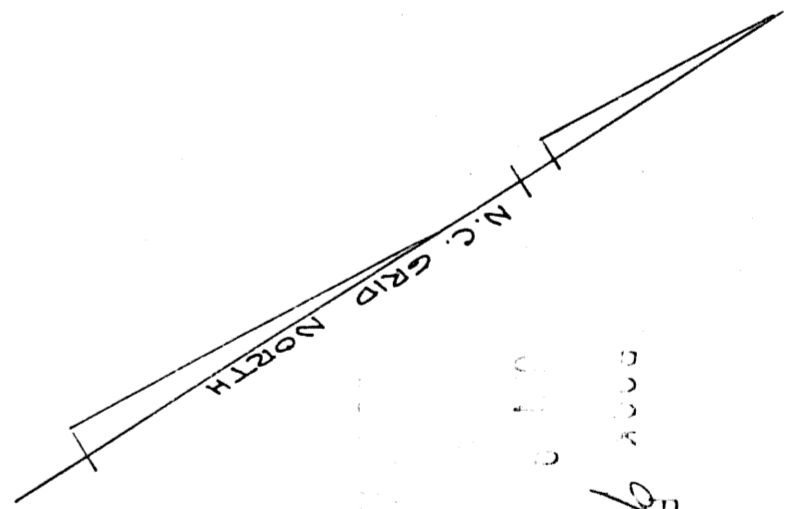


REFERENCE: DB 54-140
 PB 90-60 "WRIGHT REAL ESTATE CO. ET AL"
 PB 7-51 "PACE PROPERTIES"
 PB 35-98 "R.F. ADOCK, JR."

98-118

N. CHURCH STREET

Walter R. Hunt
81
Myron H. Hunt



FILED
 98-118

NORTH CAROLINA - DURHAM COUNTY


I, Jerry L. Hunt, do hereby certify that this plat was made from the actual survey conducted by the surveyor named in the foregoing.

Witness my hand and seal this 5th day of January, 1981.

Jerry L. Hunt
 81
 Notary Public in and for Durham County, North Carolina

William J. Schwartz
 Notary Public in and for Durham County, North Carolina

September 18, 1981
Walter R. Hunt



NOTE: THIS IS A BOUNDARY SURVEY OF AN EXISTING LOT.

TAX MAP 25-03-009

JERRY L. HUNT
 LAND SURVEYOR - DURHAM, N.C.

SURVEY FOR

121 PARRISH STREET ASSOCIATES
 DURHAM TOWNSHIP, DURHAM COUNTY, N.C.

SCALE: 1"=20' DATE: JAN. 5, 1981

