


THE UNDERSIGNED OWNER OF THE PROPERTY LYING WITHIN THE ATTACHED PLAT AND SUBDIVISION HEREBY CERTIFIES THAT THE WORK OF SURVEYING AND PLATTING DONE AND THAT ALL PUBLIC AND PRIVATE STREETS, EASEMENTS, AND OTHER AREAS SO DESIGNATED UPON SAID PLAT ARE HEREBY DEDICATED FOR SUCH USE.

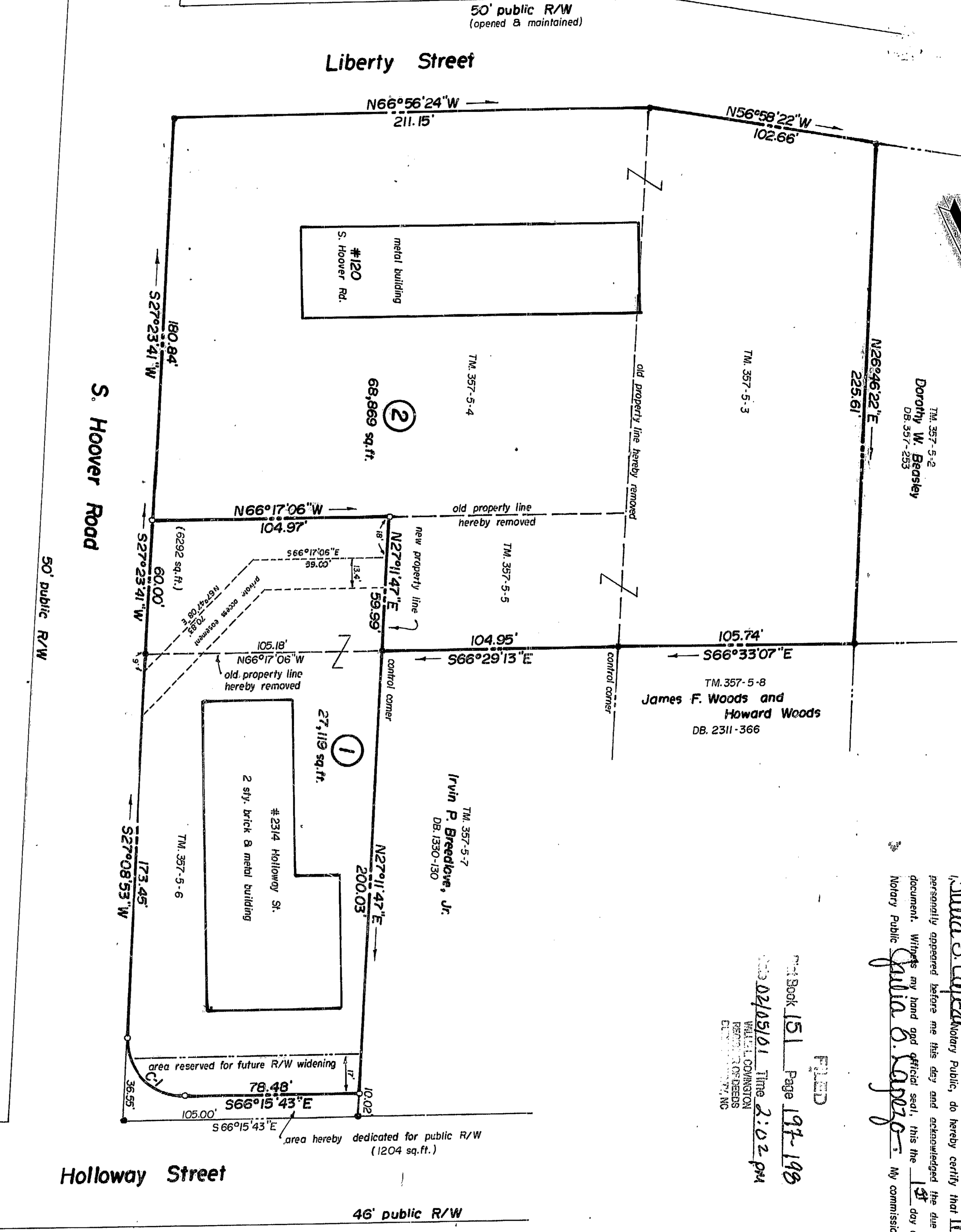
OWNER
James F. Woods and Howard Woods

NORTH CAROLINA - DURHAM COUNTY
I, Deborah H. Hudson, Notary Public do hereby certify that James F. Woods and Howard Woods, personally appeared before me this day and acknowledged the due execution of the foregoing plat.
Witness my hand and notarial seal, this 28 day of Feb, 2000.
My commission expires: April 1, 2003
Deborah H. Hudson
Notary Public



State of North Carolina
County of Durham
I, Judy F. Hosford, Review Officer of Durham County, certify that the map or plat to which this certification is affixed meets all statutory requirements for recording.
Judy F. Hosford
Review Officer
Date: 2-2-2001

THIS PLAT IS SUBJECT TO ALL EASEMENTS, AGREEMENTS AND RIGHTS-OF-WAY OF RECORD PRIOR TO THE DATE OF THIS PLAT.



Note: Street trees shall be planted in accordance with Sect. 10.5, Street Tree Standards, and shall be at least two and one half inch caliper.


I, James F. Woods, DO HEREBY CERTIFY THAT THIS MAP IS THE RESULT OF AN ACTUAL FIELD SURVEY MADE BY ME OR UNDER MY SUPERVISION, THAT THE ERROR OF CLOSURE AS CALCULATED BY LATITUDES AND DEPARTURES IS 1 TO 15,000 AND THAT THIS MAP WAS PREPARED IN ACCORDANCE WITH G.S. 47-30 AS AMENDED.
WITNESS MY HAND AND SEAL THIS 28 DAY OF Feb, 2000.

REGISTERED LAND SURVEYOR NO. 1-1422

NORTH CAROLINA - DURHAM COUNTY
I, Deborah H. Hudson, NOTARY PUBLIC DO HEREBY CERTIFY THAT James F. Woods and Howard Woods, SURVEYOR, PERSONALLY APPEARED BEFORE ME THIS DAY AND ACKNOWLEDGED THE DUE EXECUTION OF THE FOREGOING PLAT.
WITNESS MY HAND AND NOTARIAL SEAL, THIS 28 DAY OF Feb, 2000.
Deborah H. Hudson
NOTARY PUBLIC


Southeastern Surveys, Inc.
2421 Bonnie Brae Road
Durham, North Carolina 27708
Phone 596-9727, fax 596-4492

- LEGEND
- IRON STAKE FOUND
 - IRON STAKE SET
 - ⊙ CONCRETE MONUMENT FOUND
 - ⊙ CONCRETE MONUMENT SET



Attorney's Certificate: Irvin P. Breedlove, Jr. in my capacity as legal counsel for James F. Woods and Howard Woods do hereby certify that to the best of my knowledge and belief James F. Woods and Howard Woods is the owner or owner's agent authorized to sign the dedication statement appearing on this recording document. With my hand and official seal, this the 18 day of Feb, 2001.
Notary Public Julia S. Lopez, 2001. Signed James F. Woods and Howard Woods
I, Julia S. Lopez, Notary Public, do hereby certify that Irvin P. Breedlove, Jr. personally appeared before me this day and acknowledged the due execution of the foregoing document. With my hand and official seal, this the 18 day of Feb, 2001.
Notary Public Julia S. Lopez, My commission expires 9-27-2003


FILED
Book 151 Page 197-198
02/05/01 Time 2:02 PM
WILLIAMSON
REGISTERED CLERK
CLERK OF SUPERIOR COURT
DURHAM COUNTY, NC



Owners: James F. Woods and Howard Woods
2314 Holloway St., Durham, NC 27703

FINAL PLAT
approved by the Durham Development Review Board on: 1-26-01
Clerk, Development Review Board
approval void if not recorded within 30 days or by: 1-26-01

I, James R. Hudson, Registered Land Surveyor, L-1422, certify to one of the following:
 A. That this survey creates a subdivision of land within the area of a county or municipality that has an ordinance that regulates parcels of land;
 B. That this survey is located in such portion of a county or municipality that is unregulated as to an ordinance that regulates parcels of land;
 C. That this survey is of an existing parcel or parcels of land;
 D. That this survey is of another category, such as the recombination of existing parcels, or other exception to the definition of subdivision;
 E. That the information available to this surveyor is such that a determination of the accuracy of the information is to the best of my professional skill and to the best of my ability as provided in (A) through (D) above.
James R. Hudson, R.L.S.
L-1422
PIN
0841-09-15-1251
0841-09-15-2193
0841-09-15-3224
0841-09-15-4336



Note: No NC Grid monuments recovered within 2000' of this site.

SOUTHEASTERN SURVEYS, INC.
DURHAM, NORTH CAROLINA
recombination map for
James F. Woods and Howard Woods

City of Township Durham County N.C.
Date: Dec. 20, 2000 Scale: 1" = 40'
Job No. 00341