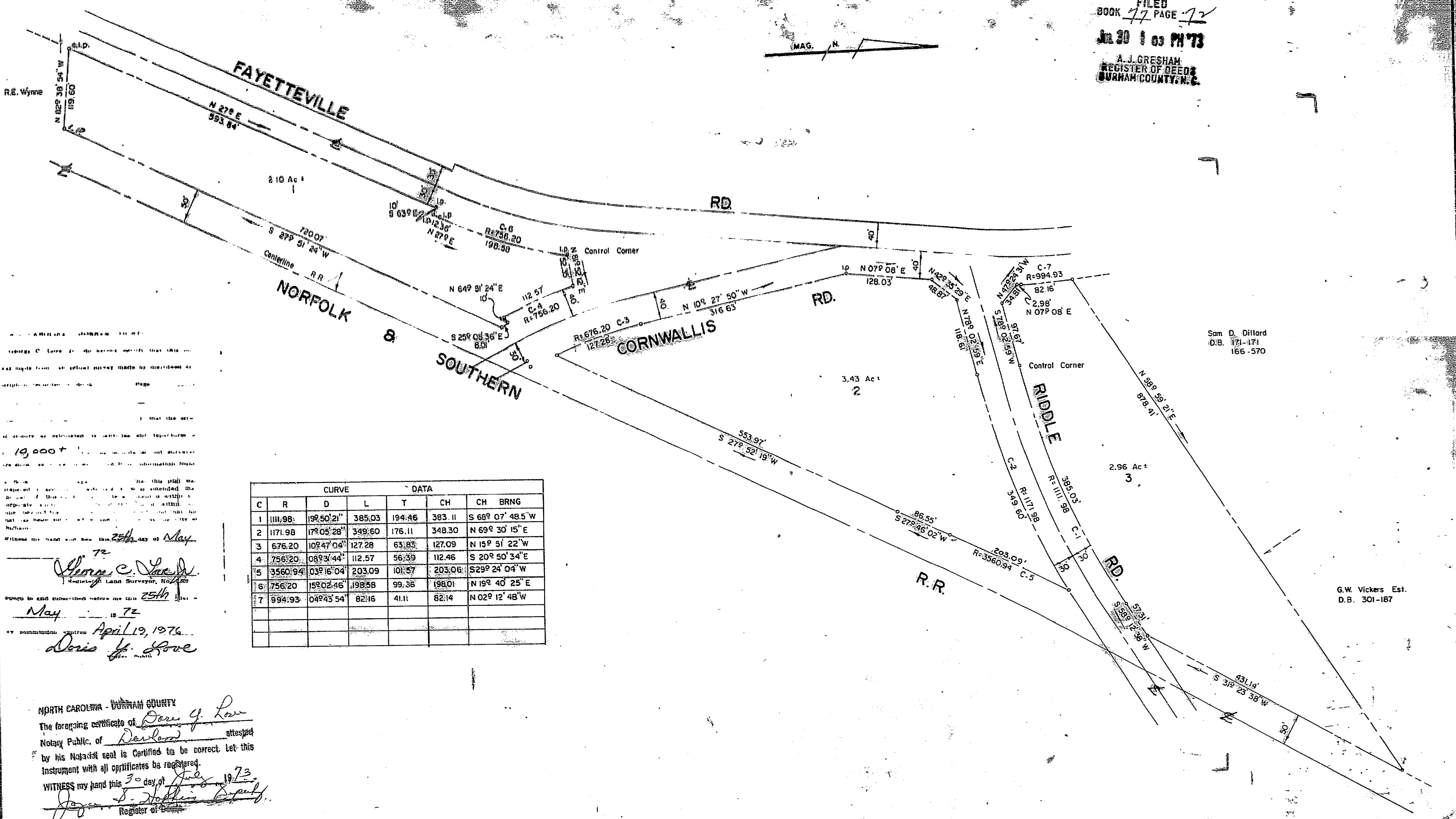


FILED
BOOK 77 PAGE 72
JUL 20 1 03 PM '73
A. J. GRESHAM
REGISTER OF DEEDS
DURHAM COUNTY, N.C.



Sam D. Dillard
D.B. 171-171
166-570


G.W. Vickers Est.
D.B. 301-187

CURVE		DATA				
C	R	D	L	T	CH	CH BRNG
1	1111.98	192°50'21"	385.03	194.86	383.11	S 68° 07' 48.5" W
2	1171.98	172°05'28"	399.60	176.11	348.30	N 69° 30' 15" E
3	676.20	102°47'04"	127.28	63.83	127.09	N 15° 51' 22" W
4	756.20	089°3'44"	112.57	56.39	112.46	S 20° 50' 34" E
5	3560.94	032°16'04"	203.09	101.57	203.06	S 29° 24' 04" W
6	756.20	152°02'46"	198.58	99.36	198.01	N 19° 40' 25" E
7	994.93	049°43'54"	82.16	41.11	82.14	N 02° 12' 48" W

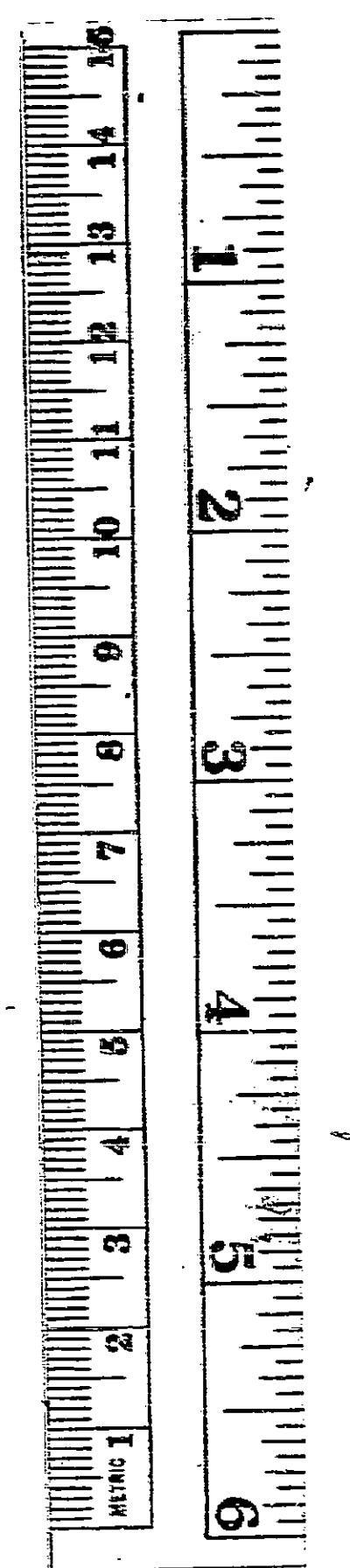
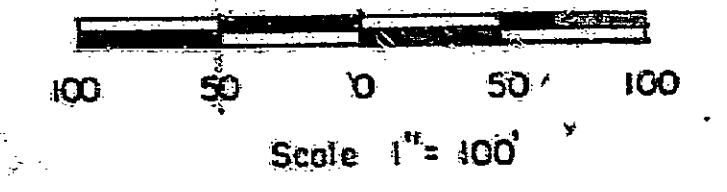
... that the ...
... 19,000 + ...
... this plan ...
... 25th day of May ...
George C. Love, Jr.
Registered Land Surveyor, North Carolina
... 25th day of May ...
... April 19, 1976 ...
David J. Love

NORTH CAROLINA - DURHAM COUNTY
The foregoing certificate of *David J. Love*
Notary Public, of *Durham* attested
by his Notarial seal is Certified to be correct. Let this
instrument with all certificates be registered.
WITNESS my hand this *30* day of *July*, 1973.
James S. Hollins
Register of Deeds

SURVEYED BY
GEORGE C. LOVE, JR.
REG. LAND SURVEYOR
117 E. PARRISH ST.
DURHAM, N. C.
PHONE 682-1879
DATE 5-29-72 SCALE 1"=100'
JOB NO. 9986
SURVEYED BY P.C. PLATTED BY *SLM*



PROPERTY OF
MACK VICKERS Jr. et al.
TRIANGLE T.S., DURHAM CO.
NORTH CAROLINA



9386