

941-155

NEWELL ST

HOPKINS

STRAUSS

TUCKER

PHILLIPS

BOOTH

HEERMANS

DETROCK

BURTON

REGISTER OF DEEDS
DURHAM COUNTY, N.C.

BOOK FILED
941-155
OCT 25 2 11 PM '78

1.7789 Acres

MORRENE ROAD (60' WIDE)

N 2° 34' E →
100.0'

N 108.89'

← N 85° 09' W

DAMN COURT APPS

HOUSING AUTHORITY

772.8'

← S 55° 00' W
100.0'

KAVANAGH

NORTH CAROLINA
DURHAM COUNTY
I, Phyllis C. Register, Notary Public in and
for the County and State aforesaid, do hereby certify that
the following certificate was this day made before me.
I, Robert W. Young, certify that this
map was drawn by me from an actual survey made by me
on October 10, 1978 and is a correct
and true copy of my knowledge and belief, I also
certify that the error of closure as calculated by latitude
and departures is : 7400'

that the boundaries not returned are shown as broken
lines dotted from information found in Book
No. 114 of Map 114 was prepared in accord-
ance with G.S. 42-36 as amended.

Witness my hand and seal this 11th day of
October 1978

Phyllis C. Register (SEAL)
Notary Public

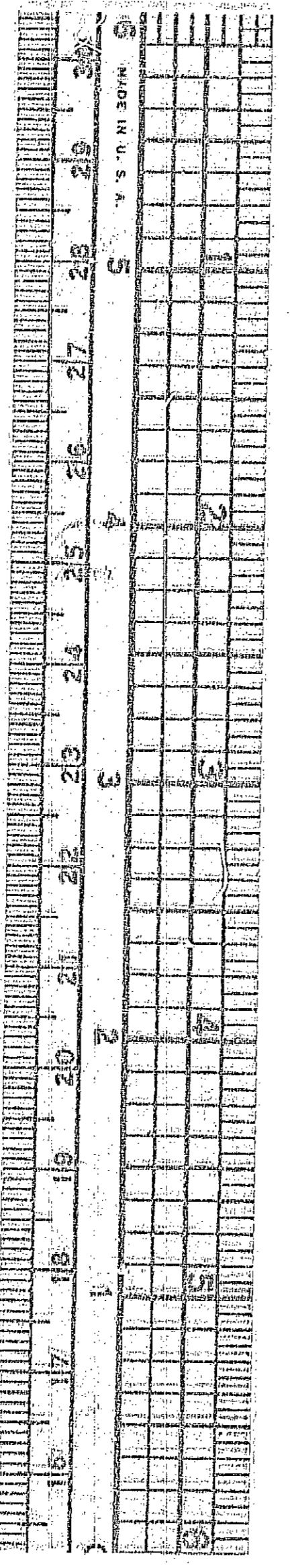
Severn and subscribed before me this 11th day of
October 1978

Phyllis C. Register
Notary Public

My commission expires: 9-10-80

MURIN JACULINA DURHAM COUNTY
I, Phyllis C. Register, Notary Public in and for the County and State aforesaid, do hereby certify that Robert W. Young, a major personally appeared before me for the purpose of acknowledging the due execution of the foregoing map.
Witness my hand and seal this 11th day of
October 1978
My Commission Expires: 9-10-80
Phyllis C. Register
Notary Public

Madge B. Green
Oct 11, 1978



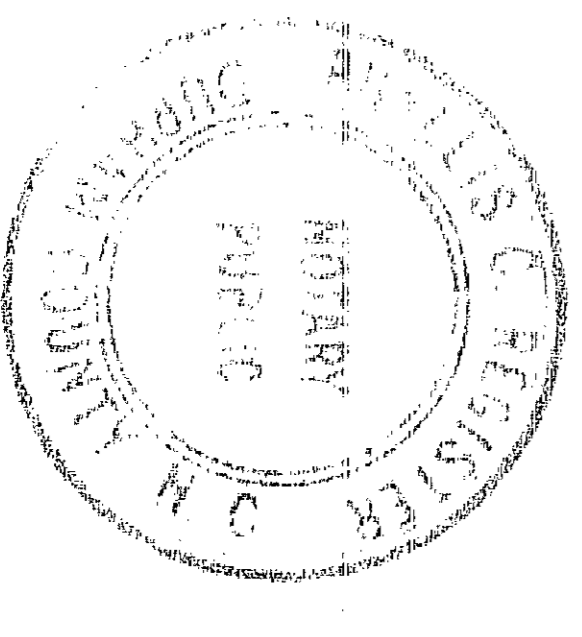



MADGE B. GREEN ESTATE

DURHAM TOWNSHIP -- DURHAM, N. C.

OCTOBER 10, 1978 SCALE: 1" = 50'

ROBERT W. YOUNG - LAND SURVEYOR



941-155