


THIS SURVEY CREATES A SUBDIVISION OF LAND WITHIN THE AREA OF A MUNICIPALITY THAT HAS AN ORDINANCE THAT REGULATES PARCELS OF LAND.


I, JERRY W. DAVIS, CERTIFY THAT THIS PLAT WAS DRAWN UNDER MY SUPERVISION FROM AN ACTUAL SURVEY MADE UNDER MY SUPERVISION FROM DEED DESCRIPTION RECORDED IN BOOK AS APPEARED THAT THE BOUNDARIES NOT SURVEYED ARE CLEARLY INDICATED AND DRAWN FROM INFORMATION FOUND IN BOOK AS APPEARED THAT THE RATIO OF PRECISION AS CALCULATED IS 1:2500; THAT THIS PLAT WAS PREPARED IN ACCORDANCE WITH G.S. 47-30 AS AMENDED, WITHIN MY ORIGINAL SIGNATURE, REGISTRATION NUMBER AND SEAL, THIS DAY OF December A.D., 1991.

Jerry W. Davis
JERRY W. DAVIS, R.L.S.
P.O. BOX 14005
R.T.P., N.C. 27709-4005
NORTH CAROLINA
Durham COUNTY.



I, A NOTARY PUBLIC OF THE COUNTY AND STATE AFORESAID, CERTIFY THAT Jerry W. Davis IS A REGISTERED LAND SURVEYOR, PERSONALLY APPEARED BEFORE ME THIS DAY AND ACKNOWLEDGED THE EXECUTION OF THE FOREGOING INSTRUMENT, WITNESS MY HAND AND OFFICIAL STAMP OR SEAL, THIS 18 DAY OF December, 1991.

Don C. Hutton
NOTARY PUBLIC
CATHAM COUNTY, N.C.



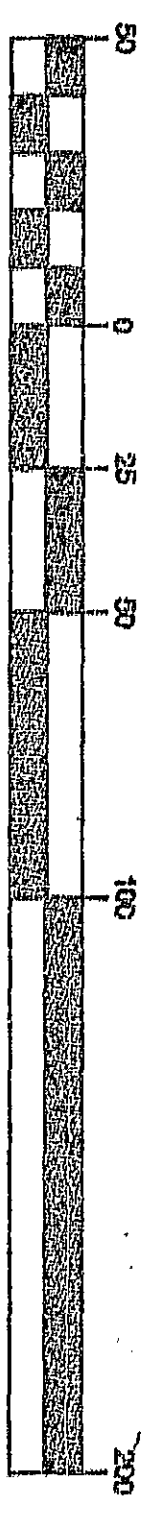
MY COMMISSION EXPIRES 1-21-94

State of North Carolina - Durham County
The foregoing certification is of
Don C. Hutton

A Notary Public for the Designated Government units is hereby certified to be correct.
This day 22 of April, 1993
Don C. Hutton
Notary Public
Register of Deeds

THIS PLAT HAS BEEN CERTIFIED FOR FURTHER ORDINATION BY THE DURHAM CITY COUNTY PLANNING DEPARTMENT
BY W. J. Johnson
DATE: April 1993
APPROVAL VOID 90 DAYS FROM DATE
PAGE

By Assistant Deputy Register of Deeds



5.62 acres

PROPERTY OF

DURHAM PUBLIC SCHOOLS BOARD OF EDUCATION

DURHAM TOWNSHIP DURHAM COUNTY NORTH CAROLINA

JERRY W. DAVIS L-2700 BOOK 1

DECEMBER 18, 1991 SURS-91162

JWD SUR9162-2

DURHAM PUBLIC SCHOOLS BOARD OF EDUCATION
511 CLEVELAND STREET
DURHAM, N.C. 27701

T.R.M.S. INC. TOWER, 5TH FLOOR
UNIVERSITY 301 PETTY ROAD
DURHAM, N.C. 27704

REVISED: MARCH 31, 1993

VOICINITY MAP
NO SCALE

