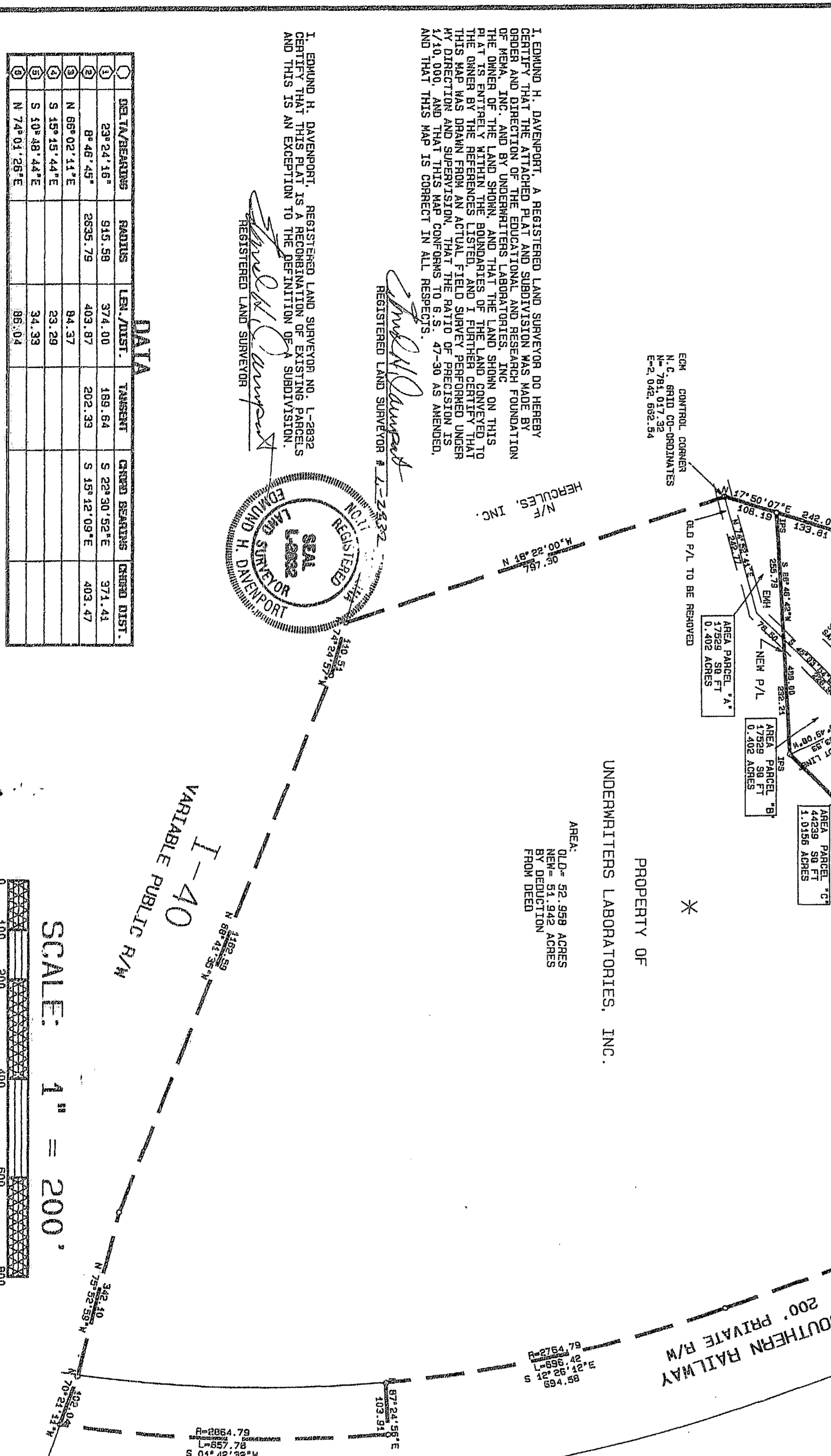


FILED
BOOK 98
PAGE 98
98 AUG 5 PM 2 44
WILLIE L. COVINGTON
REGISTER OF DEEDS
DURHAM COUNTY, N.C.

STATE OF NORTH CAROLINA
COUNTY OF DURHAM
I, Study F. Hosted REVIEW OFFICER OF DURHAM COUNTY
CERTIFY THAT THE MAP OF PLAT TO WHICH THIS CERTIFICATION IS
ATTACHED MEETS ALL STATUTORY REQUIREMENTS FOR RECORDING.
DATE 6/19/98 REVIEW OFFICER Study F. Hosted

This plat has been certified for recordation as an exempt
subdivision pursuant to § 153A-335 and § 160A-376 of the North
Carolina General Statutes.
W. C. Price 6-17-98
Durham City-County Planning Department
(date)




CERTIFICATE OF OWNER
THE UNDERSIGNED OWNER OF PROPERTY LYING WITHIN
THE ATTACHED PLAT AND SUBDIVISION HEREBY CERTIFIES THAT
THE EDUCATIONAL AND RESEARCH FOUNDATION OF MEMA, INC. IS
THE EDUCATIONAL AND RESEARCH FOUNDATION OF MEMA, INC. &
UNDERWRITERS LABORATORIES, INC. OR THE WORK OF
UNDERWRITERS LABORATORIES, INC. OR THE WORK OF
STREET LIGHTS AND OTHER PUBLIC UTILITIES OR
DESIGNATED UPON SAID PLAT ARE HEREBY DEDICATED FOR SUCH
USE AND THAT ALL PUBLIC AND PRIVATE EASEMENTS SHOWN UPON
SAID ARE HEREBY GRANTED FOR THE USE STIPULATED.
The Educational and Research Foundation of MEMA, Inc.
By: W. C. Price (SEAL)
Underwriters Laboratories, Inc.
By: W. C. Price (SEAL)

STATE OF North Carolina
COUNTY OF Durham
I, W. C. Price NOTARY PUBLIC OF
THE COUNTY AND STATE AFORESAID HEREBY CERTIFY THAT
DAY AND AKNOWLEDGED THAT HE/SHE IS
CORPORATION, AND THAT BY AUTHORITY DULY GIVEN AND AS AN ACT OF THE
CORPORATION, AND THAT THE FOREGOING INSTRUMENT WAS SIGNED IN ITS NAME BY
AND ATTESTED BY HIMSELF AS THE
WITNESS MY HAND AND OFFICIAL SEAL THIS THE 19 DAY OF July, 1998.
NOTARY PUBLIC
OFFICIAL SEAL
Notary Public, North Carolina
County of Orange
Paul A. Arena
At-Com: 12/20/2001

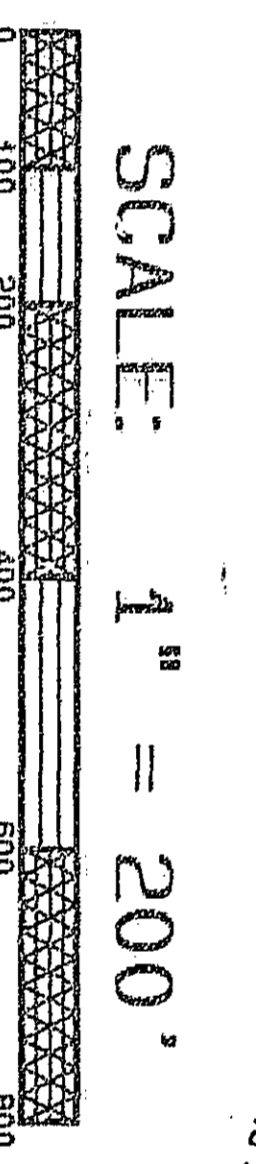
STATE OF NORTH CAROLINA
COUNTY OF DURHAM
I, W. C. Price NOTARY PUBLIC OF
THE COUNTY AND STATE AFORESAID HEREBY CERTIFY THAT
DAY AND AKNOWLEDGED THAT HE/SHE IS
CORPORATION, AND THAT BY AUTHORITY DULY GIVEN AND AS AN ACT OF THE
CORPORATION, AND THAT THE FOREGOING INSTRUMENT WAS SIGNED IN ITS NAME BY
AND ATTESTED BY HIMSELF AS THE
WITNESS MY HAND AND OFFICIAL SEAL THIS THE 19 DAY OF JULY, 1998.
MY COMMISSION EXPIRES _____
NOTARY PUBLIC
OFFICIAL SEAL
Notary Public, North Carolina
County of Orange
Paul A. Arena
At-Com: 12/20/2001

I, EDWARD H. DAVENPORT, A REGISTERED LAND SURVEYOR DO HEREBY
CERTIFY THAT THE MAP OF PLAT AND SUBDIVISION HAS BEEN MADE BY
ME OR BY ME AND OTHER REGISTERED LAND SURVEYORS AND THAT THE
OWNER OF THE LAND SHOWN, AND THAT THE LAND SHOWN ON THIS
PLAT IS ENTIRELY WITHIN THE BOUNDARIES OF THE LAND CONVEYED TO
THE OWNER BY THE REFERENCES LISTED AND I FURTHER CERTIFY THAT
I HAVE BEEN DULY AUTHORIZED BY THE BOARD OF REGISTRATION IN
MY DIRECT AND SUPERVISORY CAPACITY THAT THE PAYING OF REGISTRATION
FEE OF \$140.000, AND THAT THIS MAP CONFORMS TO S.S. 47-30 AS AMENDED,
AND THAT THIS MAP IS CORRECT IN ALL RESPECTS.



DATA

Q	DEG. TA/BEARINGS	RAJONS	LEN./DIST.	TANGENT	CHORD BEARINGS	CHORD DIST.
1	S 29° 24' 16"	945.58	374.00	189.64	S 22° 30' 52"	371.41
2	S 7° 46' 45"	2835.79	403.87	202.33	S 19° 12' 09"	403.47
3	N 68° 02' 11"		84.37			
4	S 15° 15' 44"		23.29			
5	S 10° 48' 44"		34.33			
6	N 74° 01' 28"		85.04			



32163

LEGEND
E - EXISTING CONCRETE MONUMENT
E - EXISTING IRON PIN
I - IRON PIN SET BY B.N.K.
E - EXISTING MANHOLE
DASHED LINES NOT SURVEYED BY B.N.K.
SOLID LINES SURVEYED BY B.N.K.

REV. DATE DESCRIPTION

BASS, NIXON & KENNEDY, INC.
CONSULTING ENGINEERS
7416 CHAPEL HILL ROAD
RALEIGH, NORTH CAROLINA 27607
919-851-4422

FINAL PLAT
RECONCILIATION SURVEY
PROPERTY OF:
THE EDUCATIONAL AND RESEARCH
FOUNDATION OF MEMA, INC.
UNDERWRITERS LABORATORIES, INC.
TRIANGLE TNSP. DURHAM CO. N.C.

MEMA RECORDS: P/L LOT - 12 (0.440) PF: 98117 1220 29-ABR-98-142-38 888-58911720004